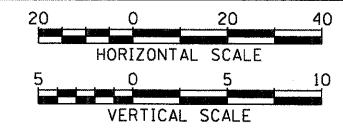
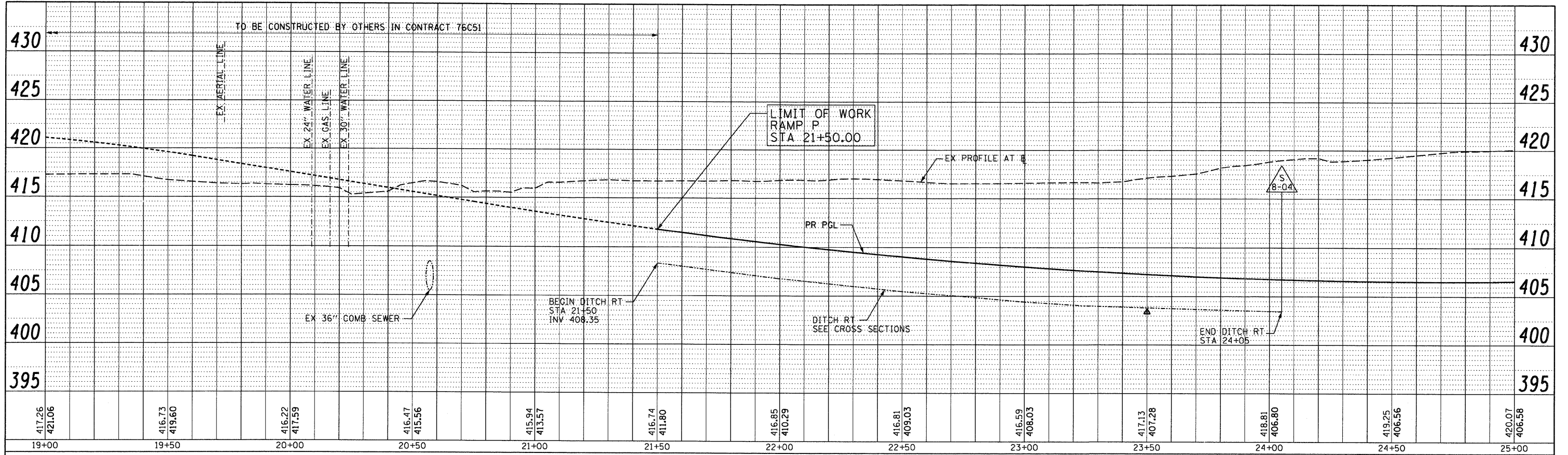
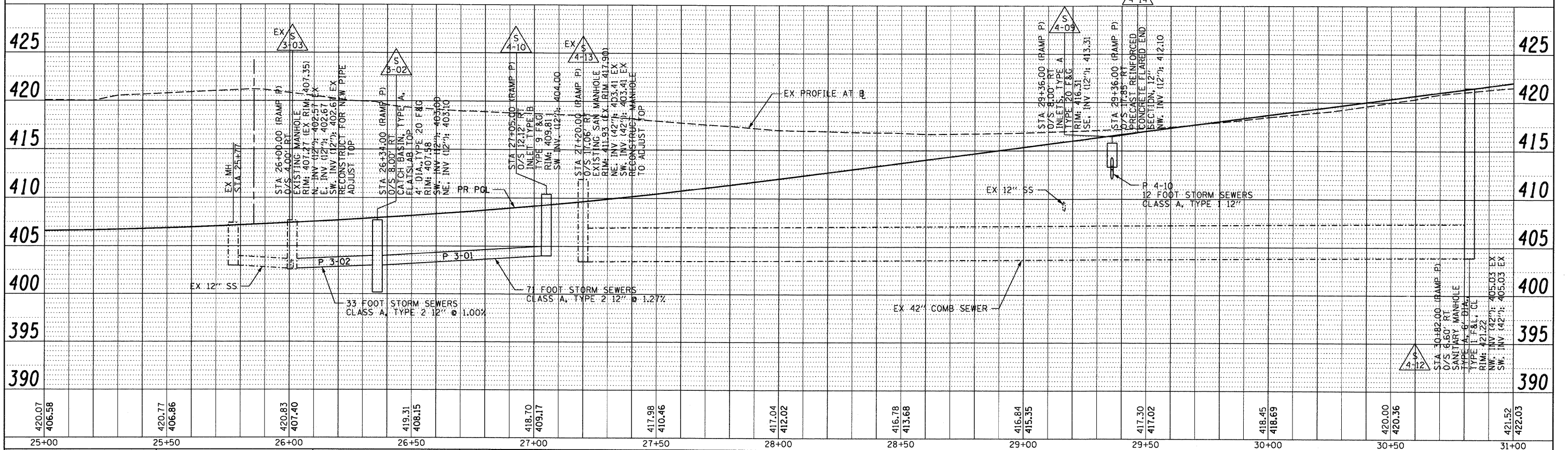


PLAN	SURVEYED	BY	DATE
	PLOTTED		
	NOTE BOOK		
	CHECKED		
	FILE NAME		



PROFILE	SURVEYED	BY	DATE
	PLOTTED		
	NOTE BOOK		
	CHECKED		
	STRUCTURE		
	NOTATIONS		



FILE NAME = DBTRI-76C52-Sht-Prof-Drawn-17-RAMP.Pgn
 USER NAME = searsb
 PLOT SCALE = 40,000' / 1" in.
 PLOT DATE = 1/24/2012

DESIGNED - MAN
 DRAWN - CJS
 CHECKED - JF
 DATE - 1-20-12

REVISED -
 REVISED -
 REVISED -
 REVISED -

**STATE OF ILLINOIS
 DEPARTMENT OF TRANSPORTATION**

**DRAINAGE PROFILE
 RAMP P**

SCALE: H: 20 V: 5 SHEET NO. 17 OF 32 SHEETS STA. 19+00 TO STA. 31+00

F.A. RTE.	SECTION	COUNTY	TOTAL SHEETS	SHEET NO.
64/998/70	B2-1-RIA, 82-1-RIB	ST. CLAIR	629	284
CONTRACT NO. 76C52				
FED. ROAD DIST. NO. ILLINOIS FED. AID PROJECT				