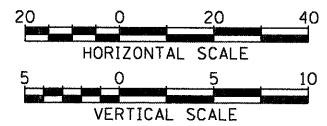
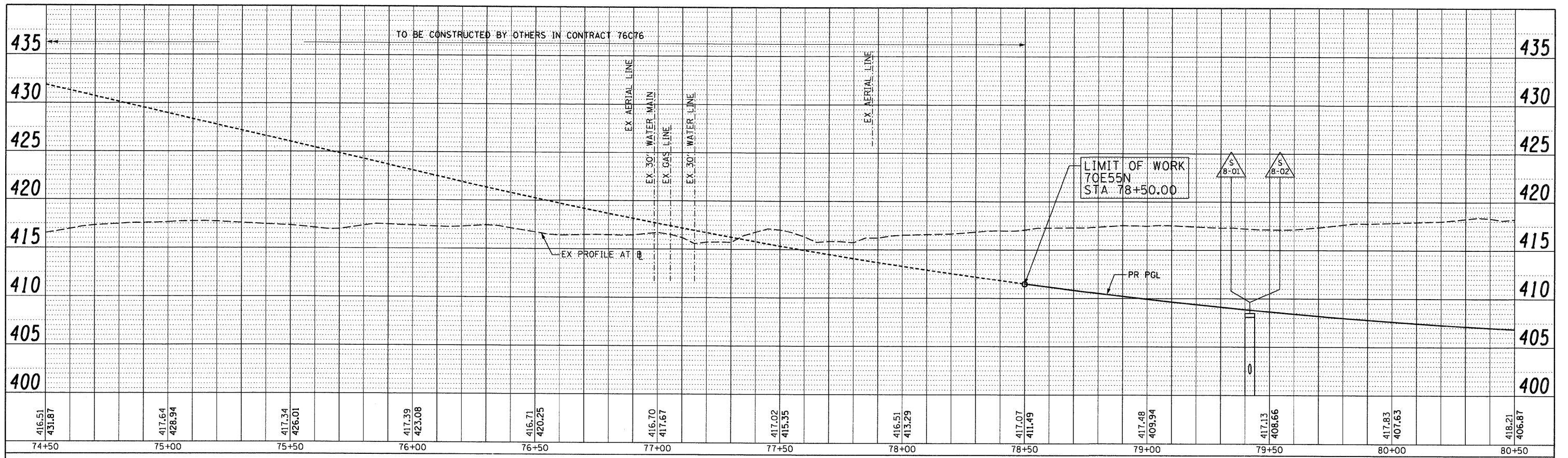
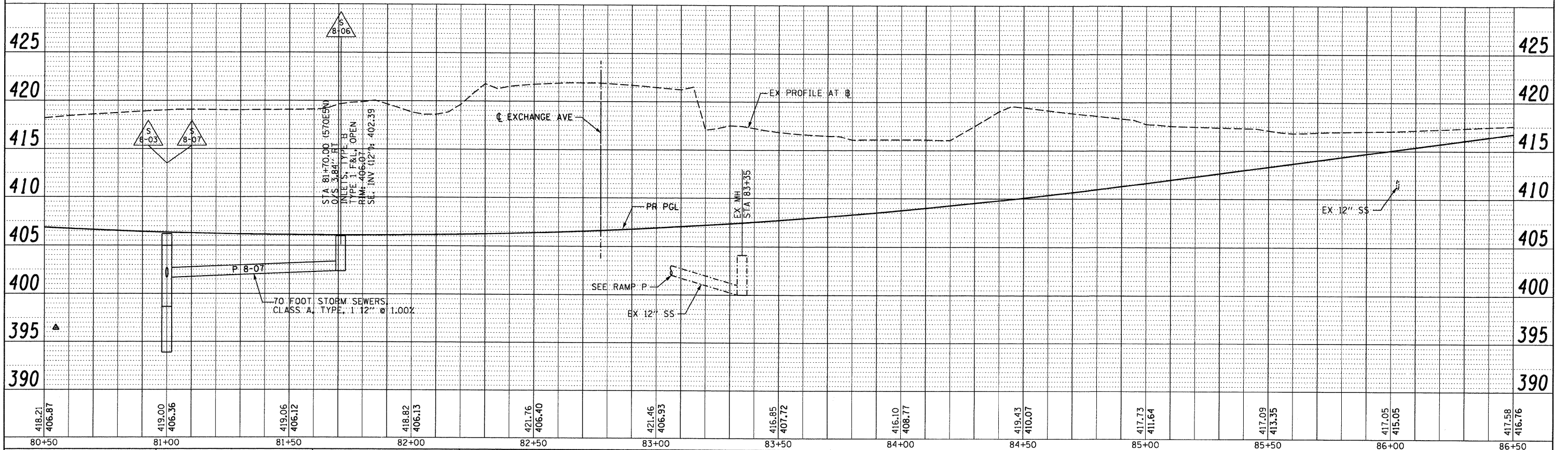


|           |                |      |
|-----------|----------------|------|
| PLAN      | SURVEYED       | DATE |
| NOTE BOOK | PLOTTED        | BY   |
| NO.       | ALIGNED        |      |
|           | CHECKED        |      |
|           | CADD FILE NAME |      |



|           |                         |      |
|-----------|-------------------------|------|
| PROFILE   | SURVEYED                | DATE |
| NOTE BOOK | PLOTTED                 | BY   |
| NO.       | ALIGNED                 |      |
|           | CHECKED                 |      |
|           | STRUCTURE NOTATION DRWG |      |



FILE NAME = DBTRI-76C52-Sht-Prof-Drain-19-70E55N-01.dgn  
 USER NAME = searsb  
 DESIGNED - MAN  
 DRAWN - CJS  
 CHECKED - JF  
 DATE - 1-20-12

REVISIONS:  
 REVISION -  
 REVISION -  
 REVISION -  
 REVISION -

**STATE OF ILLINOIS  
 DEPARTMENT OF TRANSPORTATION**

**DRAINAGE PROFILE  
 RAMP 70E55N**

SCALE: H: 20 V: 5 SHEET NO. 19 OF 32 SHEETS STA. 74+50 TO STA. 86+50

| F.A. RTE.           | SECTION              | COUNTY                    | TOTAL SHEETS | SHEET NO. |
|---------------------|----------------------|---------------------------|--------------|-----------|
| *                   | 82-1-R(A), 82-1-R(B) | ST. CLAIR                 | 629          | 286       |
| 64/998/70           |                      | CONTRACT NO. 76C52        |              |           |
| FED. ROAD DIST. NO. |                      | ILLINOIS FED. AID PROJECT |              |           |