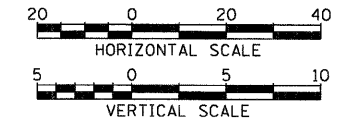
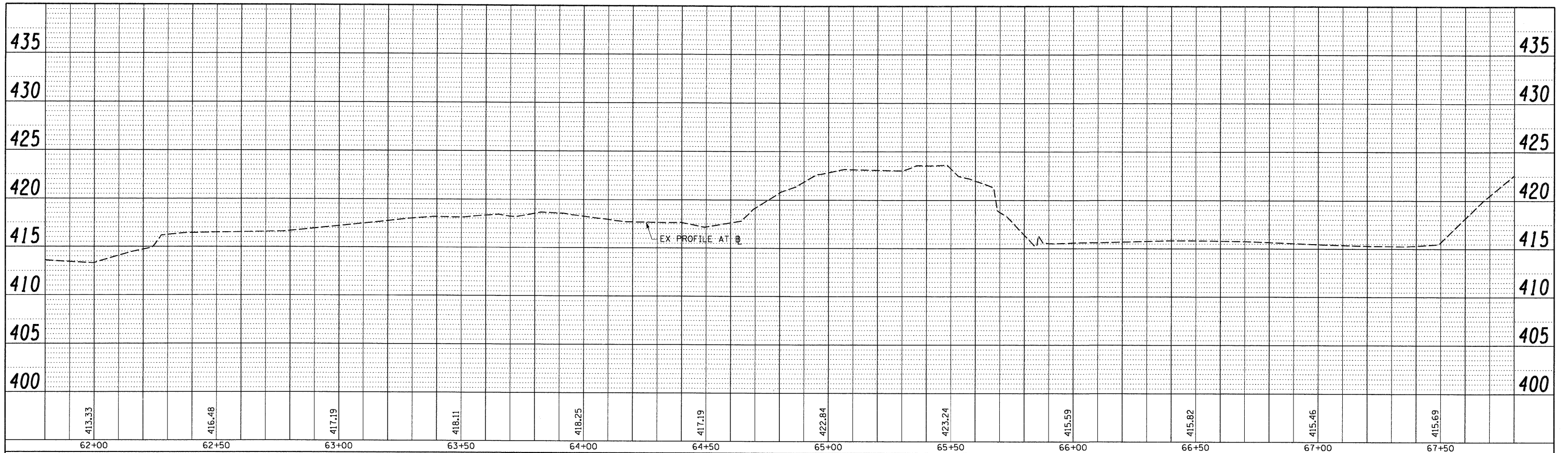
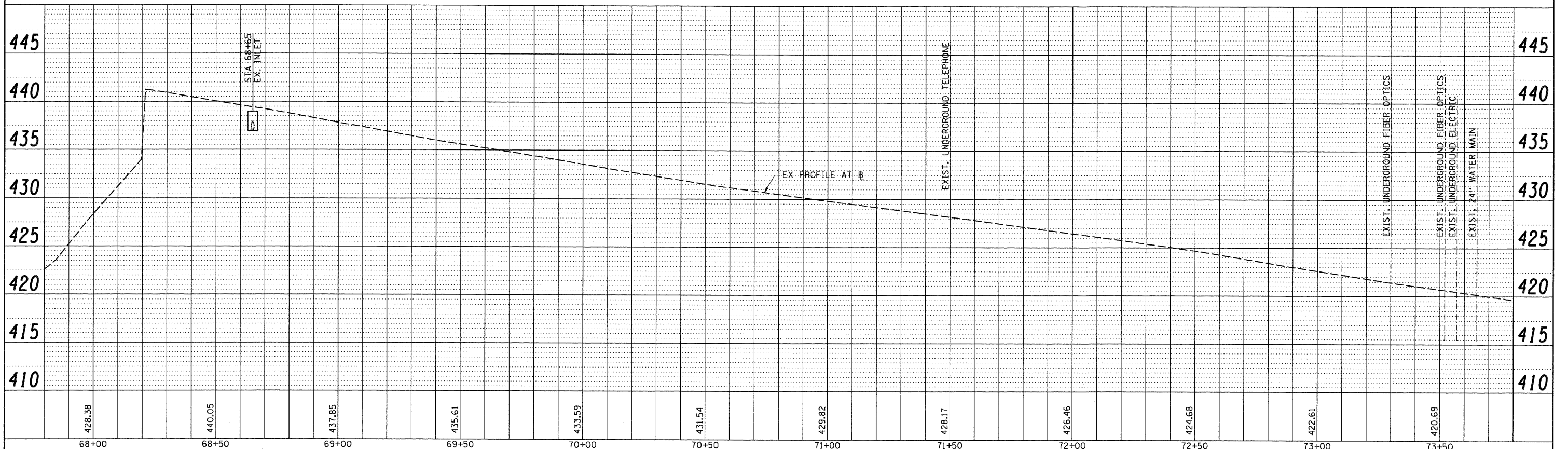


PLAN	SURVIVED	DATE
NOTE BOOK	PLOTTED	BY
NO.	GRADES CHECKED	
	STRUCTURE NOTATIONS OK'D	
	CADD FILE NAME	



EXISTING SB I-55

PROFILE	SURVIVED	DATE
NOTE BOOK	PLOTTED	BY
NO.	GRADES CHECKED	
	STRUCTURE NOTATIONS OK'D	
	CADD FILE NAME	



FILE NAME = DBTRI-76C52-Sht-Prof-Drain-26-SB55-01.dgn

USER NAME = searsb
 PLOT SCALE = 40.0000' / in.
 PLOT DATE = 1/24/2012

DESIGNED - MAN
 DRAWN - CJS
 CHECKED - JF
 DATE - 1-20-12

REVISED -
 REVISED -
 REVISED -
 REVISED -

STATE OF ILLINOIS
 DEPARTMENT OF TRANSPORTATION

DRAINAGE PROFILE
 SB I-55

SCALE: H: 20 V: 5 SHEET NO. 26 OF 32 SHEETS STA. 61+80.00 TO STA. 73+80.00

F.A. RTE.	SECTION	COUNTY	TOTAL SHEETS	SHEET NO.
• 64/998/70	82-1-R(A), 82-1-R(B)	ST. CLAIR	629	293
FED. ROAD DIST. NO.	ILLINOIS FED. AID PROJECT	CONTRACT NO. 76C52		