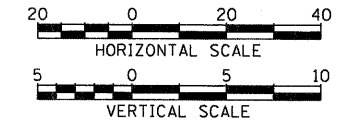
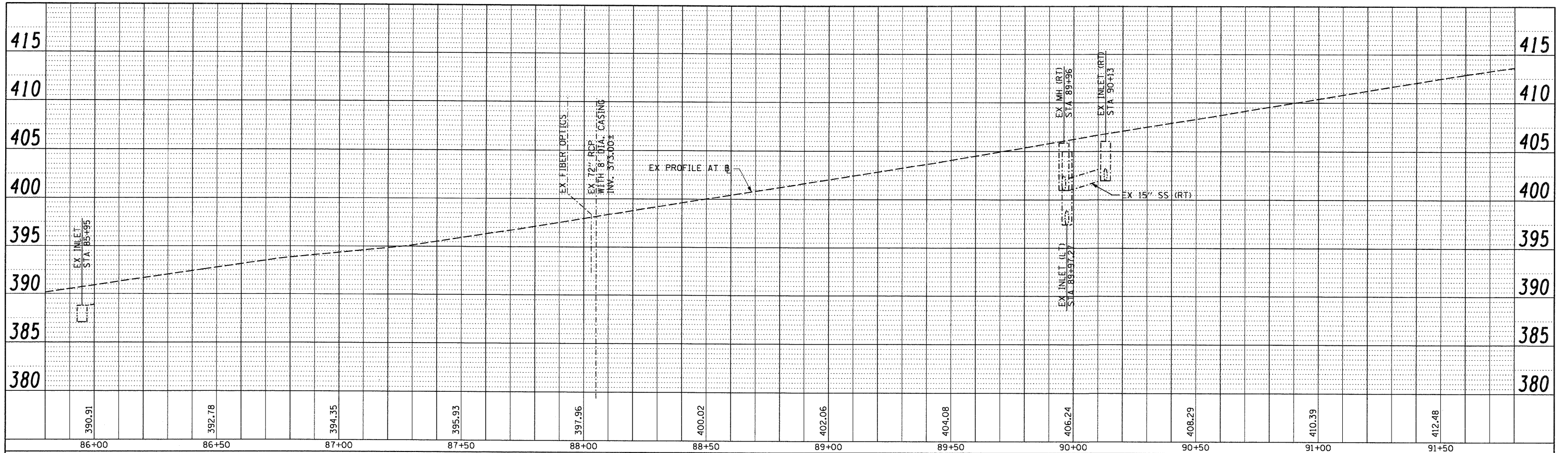
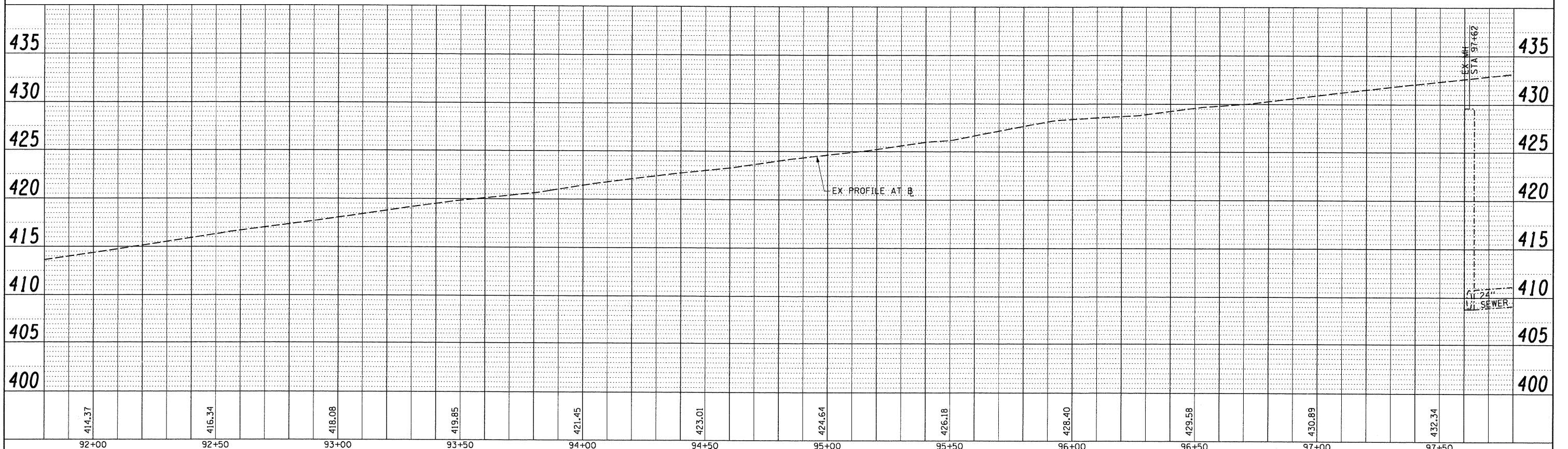


PLAN	SURVEYED	BY	DATE
	PLOTTED		
	GRADES CHECKED		
	STRUCTURE NOTATIONS CHECKED		
	NOTE BOOK NO.		
	CADD FILE NAME		



EXISTING SB I-55

PROFILE	SURVEYED	BY	DATE
	PLOTTED		
	GRADES CHECKED		
	STRUCTURE NOTATIONS CHECKED		
	NOTE BOOK NO.		
	CADD FILE NAME		



FILE NAME = DBTRI-76C52-Sht-Prof-Drain-28-SB55-03.dgn	USER NAME = searsb	DESIGNED - MAN	REVISED -	STATE OF ILLINOIS DEPARTMENT OF TRANSPORTATION	DRAINAGE PROFILE SB I-55	F.A. RTE. *	SECTION 82-1-R(A), 82-1-R(B)	COUNTY ST. CLAIR	TOTAL SHEETS 629	SHEET NO. 295	
PLOT SCALE = 40,000' / 1"	CHECKED - JF	DRAWN - CJS	REVISED -			SCALE: H: 20 V: 5	SHEET NO. 28 OF 32 SHEETS	STA. 85+80.00 TO STA. 97+80.00	CONTRACT NO. 76C52		
PLOT DATE = 1/24/2012	DATE - 1-20-12	CHECKED - JF	REVISED -								
		DATE - 1-20-12	REVISED -								