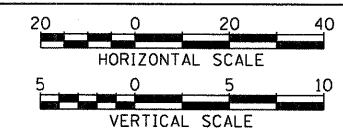
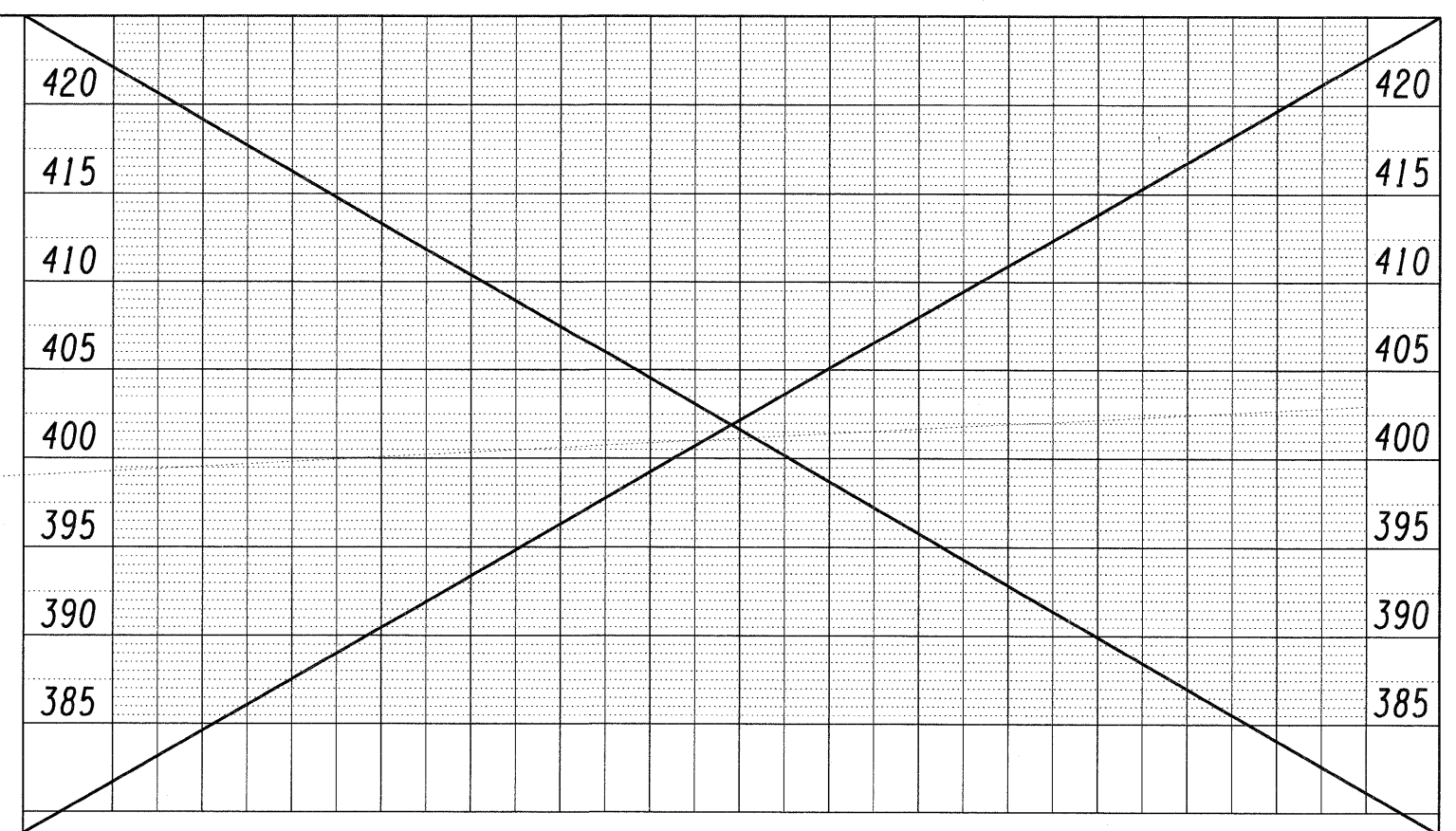
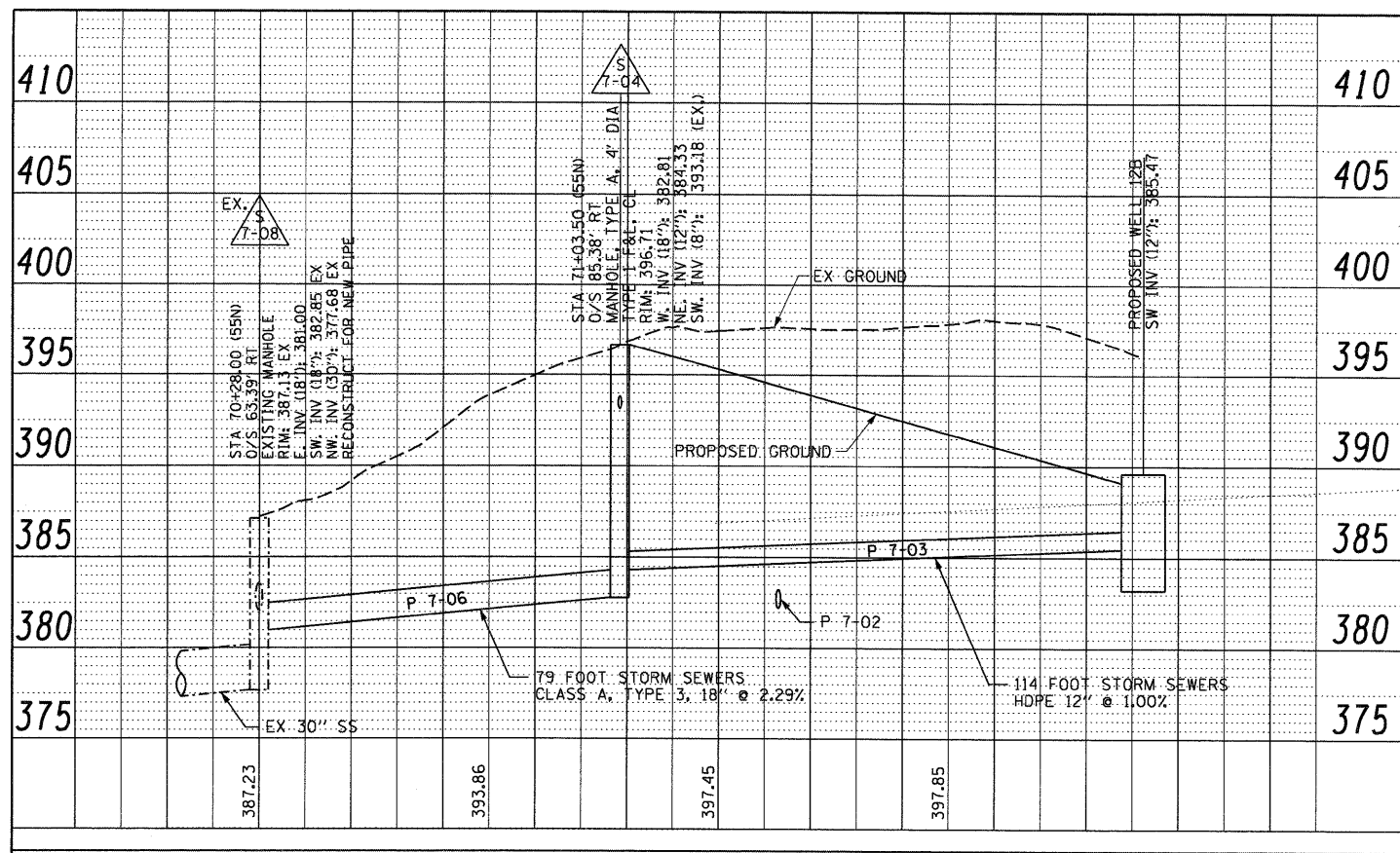
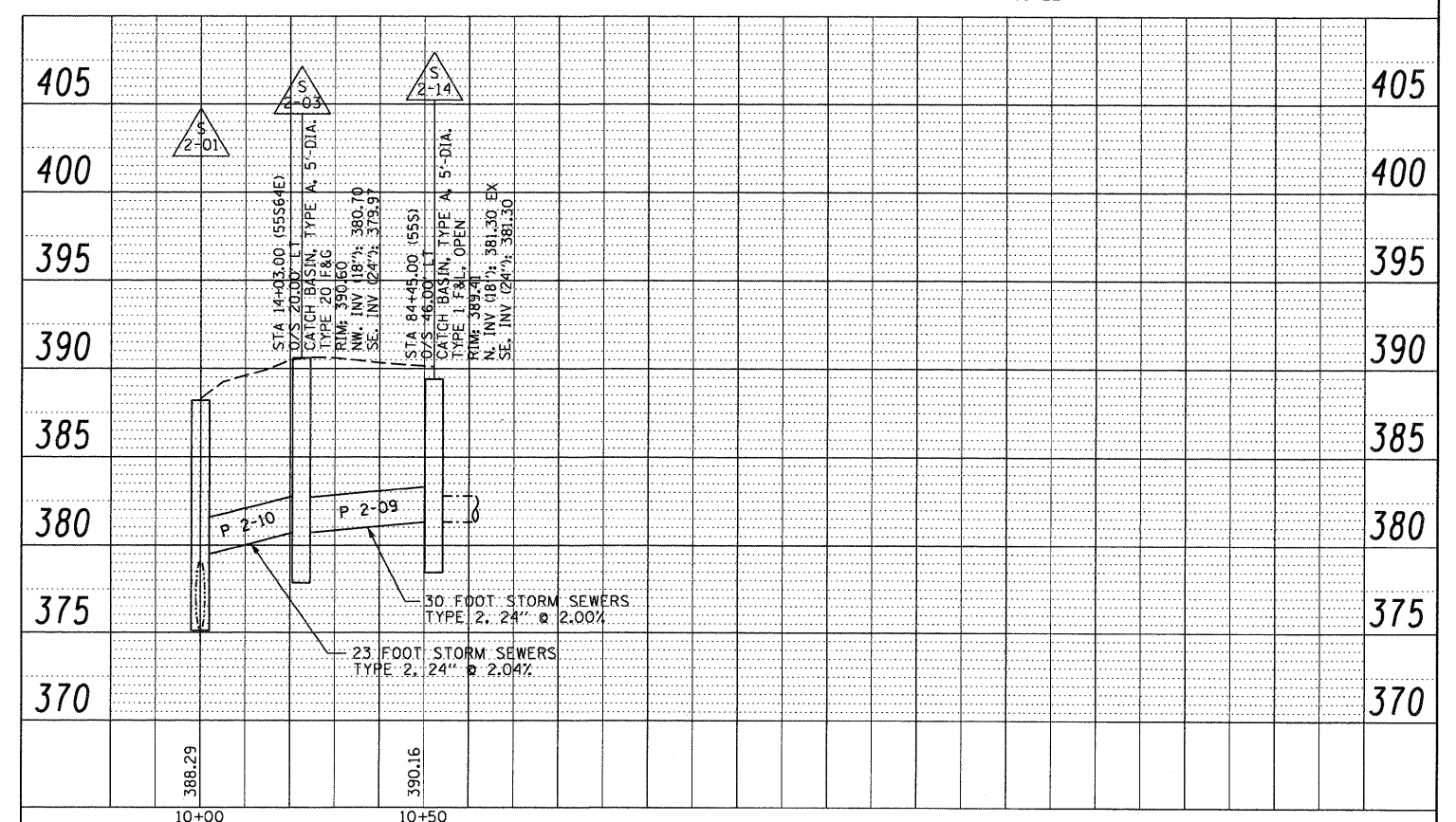
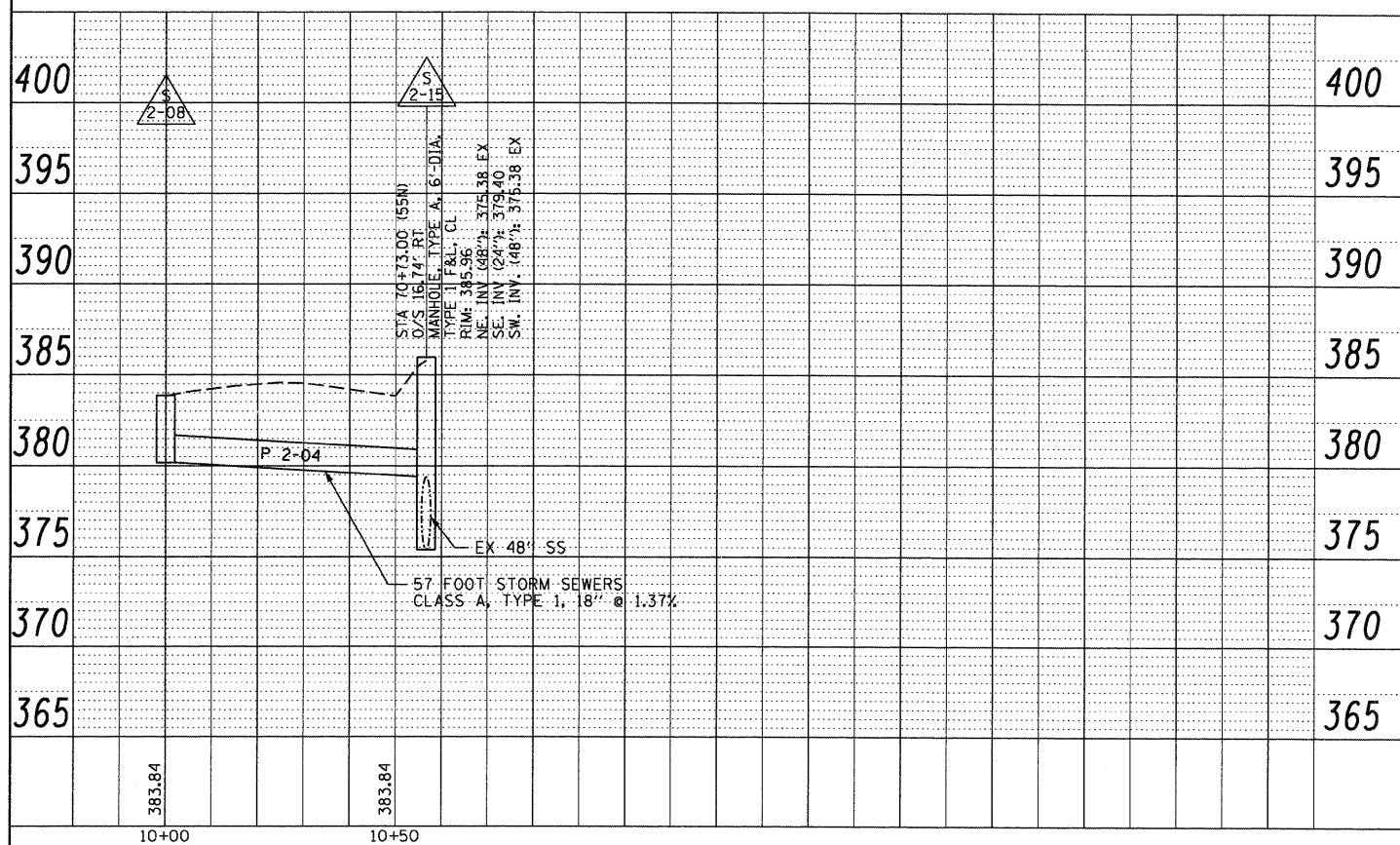


PLAN	SURVEYED	DATE
	ALIGNED	BY
	CHECKED	
	PT. OF WAY CHECKED	
	NO. CAD FILE NAME	



PROFILE	SURVEYED	DATE
	GRADES CHECKED	BY
	NO. NOTED	
	STRUCTURE NOTATIONS CPWD	



FILE NAME = DBTRI-76C52-Sht-Prof-Drain-29-MISC-01.dwg
 USER NAME = searsb
 PLOT SCALE = 40,000 / 1 in.
 PLOT DATE = 1/24/2012

DESIGNED -
 DRAWN -
 CHECKED -
 DATE -

REVISED -
 REVISED -
 REVISED -
 REVISED -

STATE OF ILLINOIS
 DEPARTMENT OF TRANSPORTATION

SCALE: SHEET NO. 29 OF 32 SHEETS STA. N/A TO STA. N/A

DRAINAGE PROFILES - MISCELLANEOUS

F.A.I. RTE.	SECTION	COUNTY	TOTAL SHEETS	SHEET NO.
	82-1-R(A), 82-1-R(B)	ST. CLAIR	629	296
	64/998/70			CONTRACT NO. 76C52
FED. ROAD DIST. NO.	ILLINOIS FED. AID PROJECT			