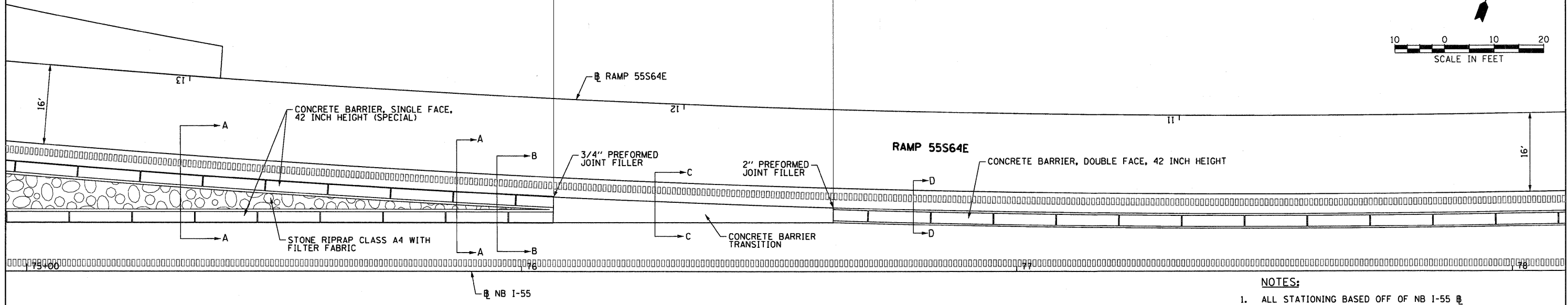
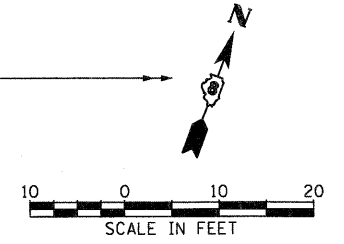


SEE ROADWAY DETAIL SHEET 499
FOR LIMITS OF CONCRETE BARRIER,
SINGLE FACE, 42" HEIGHT (SPECIAL)

LIMITS OF CONCRETE BARRIER TRANSITION
STA 76+06.37 TO STA 76+62.91

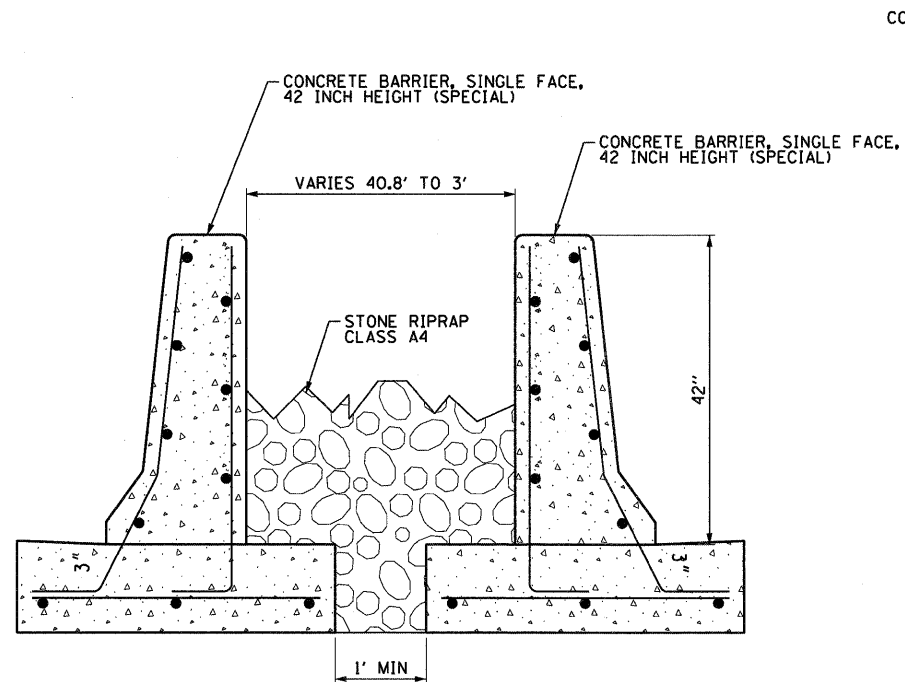
LIMITS OF CONCRETE BARRIER,
DOUBLE FACE, 42 INCH HEIGHT
STA 76+62.91 TO STA 78+73.06



PLAN
CONCRETE BARRIER TRANSITION AT SB I-55 SPLIT

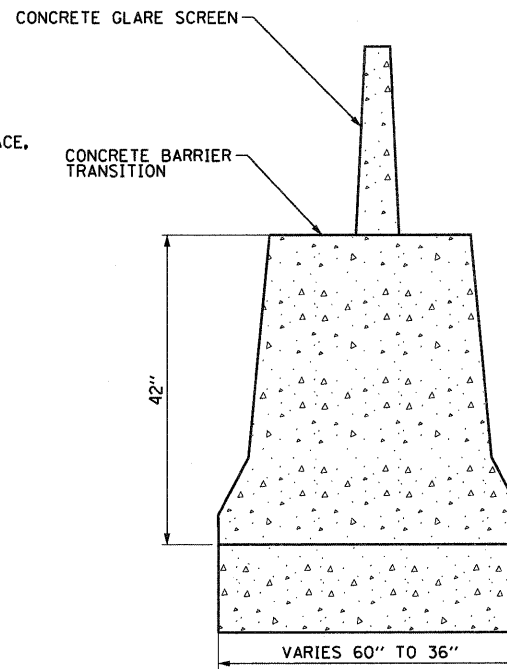
NOTES:

1. ALL STATIONING BASED OFF OF NB I-55 @
2. SEE ROADWAY DETAIL SHEET 499 FOR CONCRETE BARRIER, SINGLE FACE, 42" HEIGHT (SPECIAL) DIMENSIONS
3. SEE ROADWAY DETAIL SHEET 500 FOR CONCRETE BARRIER, DOUBLE FACE, 42" HEIGHT LAYOUT INFORMATION (STATIONS, ELEVATIONS, AND OFFSETS)
4. CONTRACTION AND EXPANSION JOINTS SHALL BE IN ACCORDANCE WITH ARTICLE 637.08 OF THE STANDARD SPECIFICATIONS, EXCEPT AS SHOWN AS PLANS.



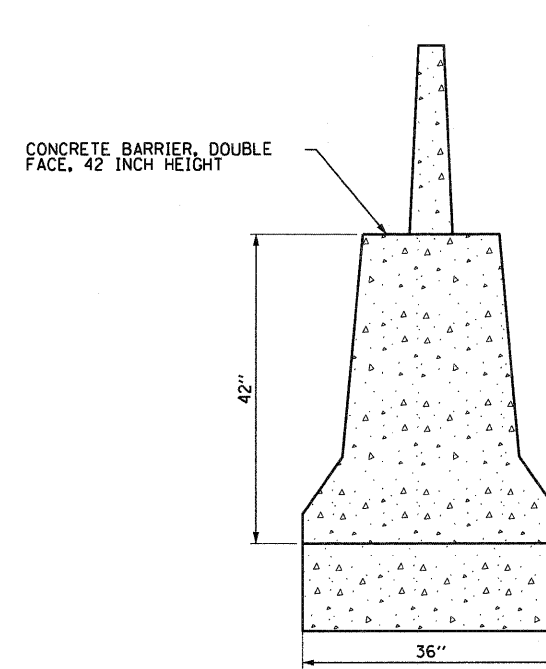
SECTION A-A
SCALE: NONE

STA 76+06.37 BACK



SECTION C-C
SCALE: NONE

STA 76+06.37 AHEAD TO 76+62.91 BACK



SECTION D-D
SCALE: NONE

STA 76+62.91 AHEAD

• SEE IDOT STD. 637006 FOR
DIMENSIONS OF CONCRETE BARRIER,
DOUBLE FACE, 42" HEIGHT

FILE NAME =
DBT-r1-76C52-ehd-details.11.dgn

USER NAME = sear-sb
PLOT SCALE = 20.0000' / 1" =
PLOT DATE = 1/24/2012

DESIGNED CRH
DRAWN BS
CHECKED DBM
DATE 1-20-12

REVISED -
REVISED -
REVISED -
REVISED -

STATE OF ILLINOIS
DEPARTMENT OF TRANSPORTATION

ROADWAY DETAILS

SCALE: 1" = 10' SHEET NO. 11 OF 26 SHEETS STA. TO STA.

F.A.I. RTE.	SECTION	COUNTY	TOTAL SHEETS	SHEET NO.
• 82-1-R(A), 82-1-R(B)		ST. CLAIR	629	508
• 64/998/70		CONTRACT NO. 76C52		
FED. ROAD DIST. NO.		ILLINOIS FED. AID PROJECT		