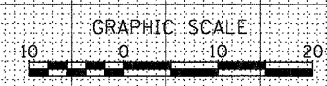
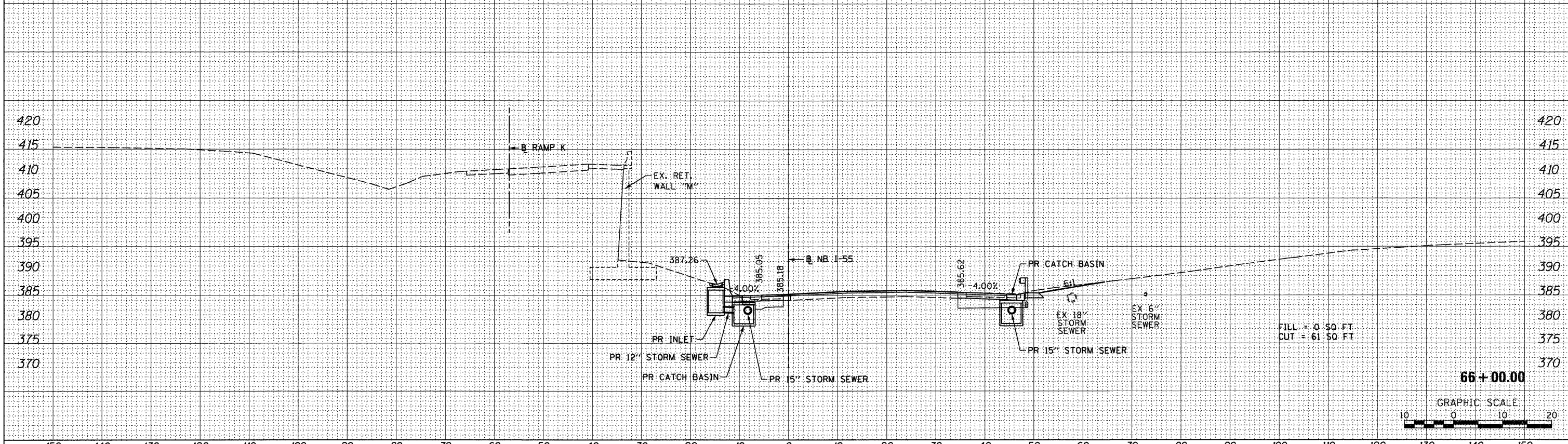
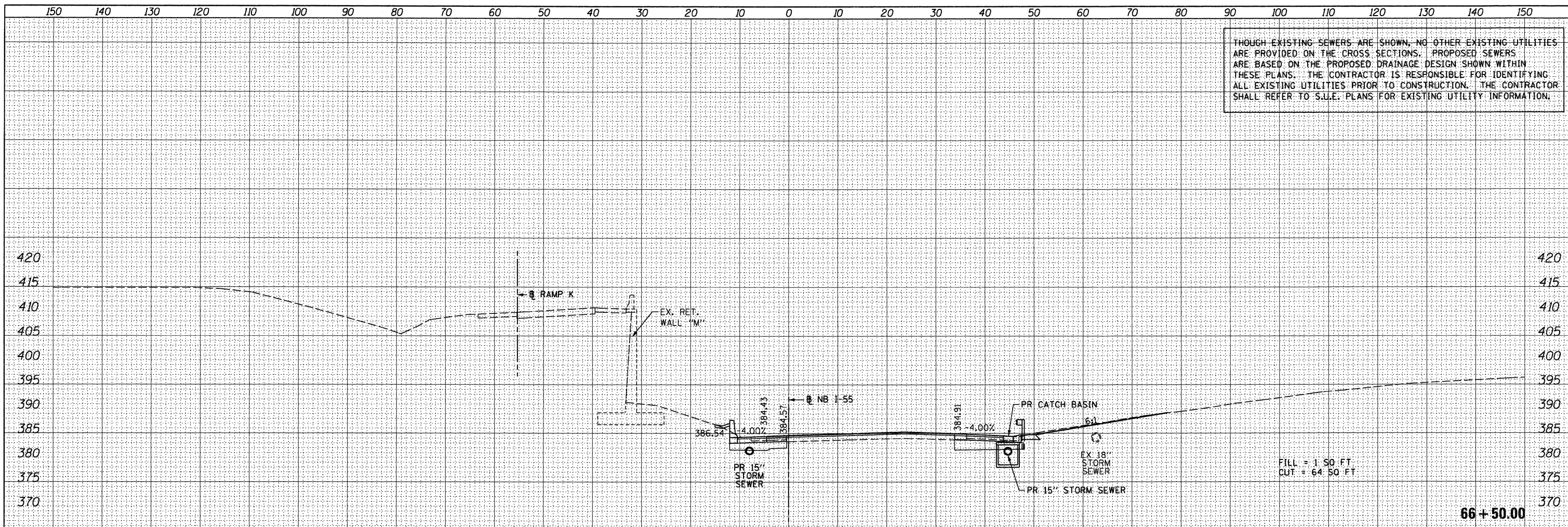


ALTHOUGH EXISTING SEWERS ARE SHOWN, NO OTHER EXISTING UTILITIES ARE PROVIDED ON THE CROSS SECTIONS. PROPOSED SEWERS ARE BASED ON THE PROPOSED DRAINAGE DESIGN SHOWN WITHIN THESE PLANS. THE CONTRACTOR IS RESPONSIBLE FOR IDENTIFYING ALL EXISTING UTILITIES PRIOR TO CONSTRUCTION. THE CONTRACTOR SHALL REFER TO S.U.E. PLANS FOR EXISTING UTILITY INFORMATION.

DATE	
BY	
NO.	
AREAS CHECKED	
AREAS	
DATE	
BY	
NO.	
AREAS CHECKED	
AREAS	
DATE	
BY	
NO.	
AREAS CHECKED	
AREAS	

DATE	
BY	
NO.	
AREAS CHECKED	
AREAS	
DATE	
BY	
NO.	
AREAS CHECKED	
AREAS	
DATE	
BY	
NO.	
AREAS CHECKED	
AREAS	



FILE NAME =	USER NAME = sear/sb	DESIGNED - KM	REVISED -	STATE OF ILLINOIS DEPARTMENT OF TRANSPORTATION	CROSS SECTIONS - NB I-55		F.A. RTE. 64/998	SECTION 82-1-RIA)	COUNTY ST. CLAIR	TOTAL SHEETS 629	SHEET NO. 531	
FILEL		DRAWN - KM	REVISED -		SCALE: 1" = 10'	SHEET NO. 4 OF 25 SHEETS	STA. 66+00.00 TO STA. 66+50.00	CONTRACT NO. 76C52		ILLINOIS FED. AID PROJECT		
		CHECKED - DBM	REVISED -									
		DATE - 1-20-12	REVISED -									