
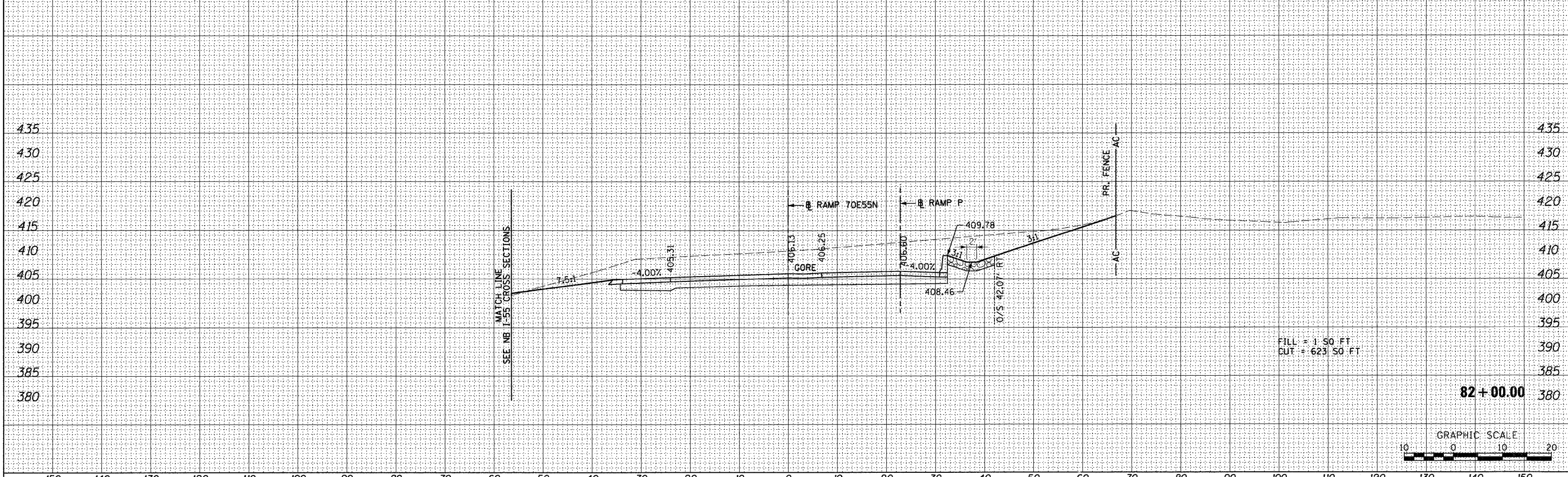
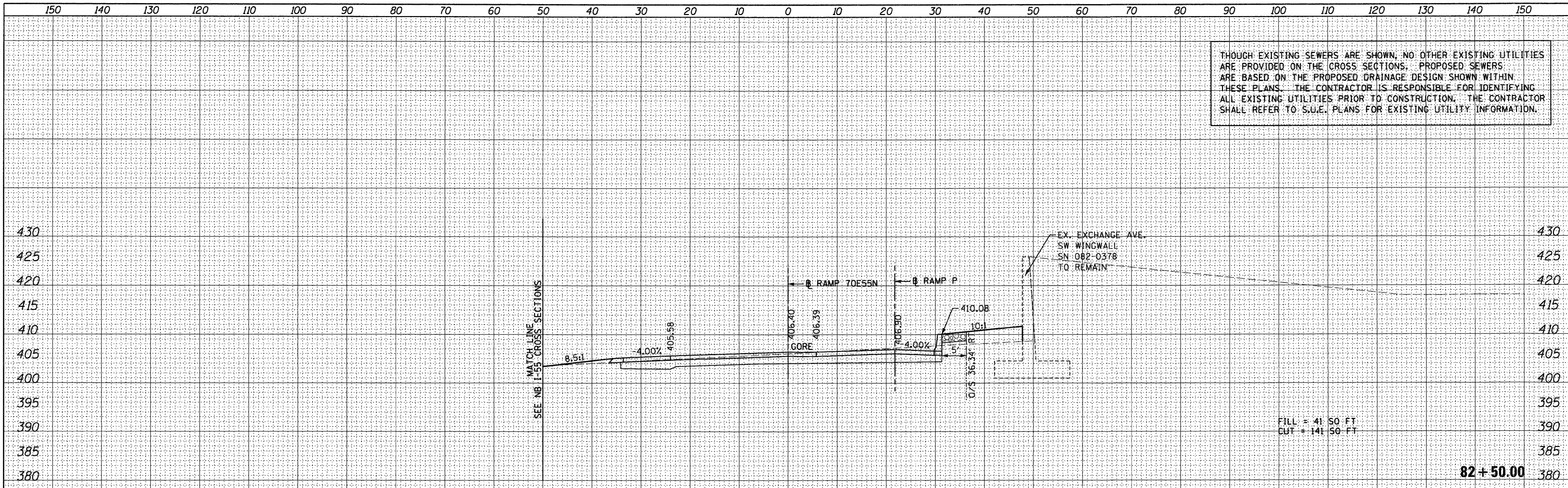


THOUGH EXISTING SEWERS ARE SHOWN, NO OTHER EXISTING UTILITIES ARE PROVIDED ON THE CROSS SECTIONS. PROPOSED SEWERS ARE BASED ON THE PROPOSED DRAINAGE DESIGN SHOWN WITHIN THESE PLANS. THE CONTRACTOR IS RESPONSIBLE FOR IDENTIFYING ALL EXISTING UTILITIES PRIOR TO CONSTRUCTION. THE CONTRACTOR SHALL REFER TO S.U.E. PLANS FOR EXISTING UTILITY INFORMATION.

DATE	
BY	
SURVEYED	
PLOTTED	
NOTE BOOK	
AREAS CHECKED	
NO.	

DATE	
BY	
SURVEYED	
PLOTTED	
NOTE BOOK	
AREAS CHECKED	
NO.	



FILE NAME =	USER NAME = sear-sb	DESIGNED - SDH	REVISED -	STATE OF ILLINOIS DEPARTMENT OF TRANSPORTATION	CROSS SECTIONS - RAMP 70E55N			F.A. RTE. 64/998	SECTION 82-1-RIA)	COUNTY ST. CLAIR	TOTAL SHEETS 629	SHEET NO. 567
DESIGNED - SDH	DRAWN - SDH	CHECKED - DBM	REVISED -		SCALE: 1" = 10'	SHEET NO. 5 OF 9 SHEETS	STA. 82+00.00 TO STA. 82+50.00	CONTRACT NO. 76C52				
PLLOT SCALE = 20.0000' / in.	CHECKED - DBM	DATE - 1-20-12	REVISED -		ILLINOIS FED. AID PROJECT							
PLLOT DATE = 1/24/2012	DATE - 1-20-12	REVISED -										