

STATE OF ILLINOIS  
DEPARTMENT OF TRANSPORTATION  
DIVISION OF HIGHWAYS

**PROPOSED  
HIGHWAY PLANS**

FAP ROUTE 861 (IL 4 /150)  
SECTION 110BR-1  
BRIDGE REHAB  
RANDOLPH COUNTY

C-98-073-11

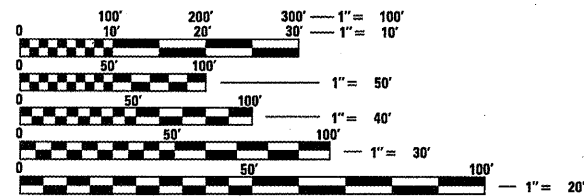
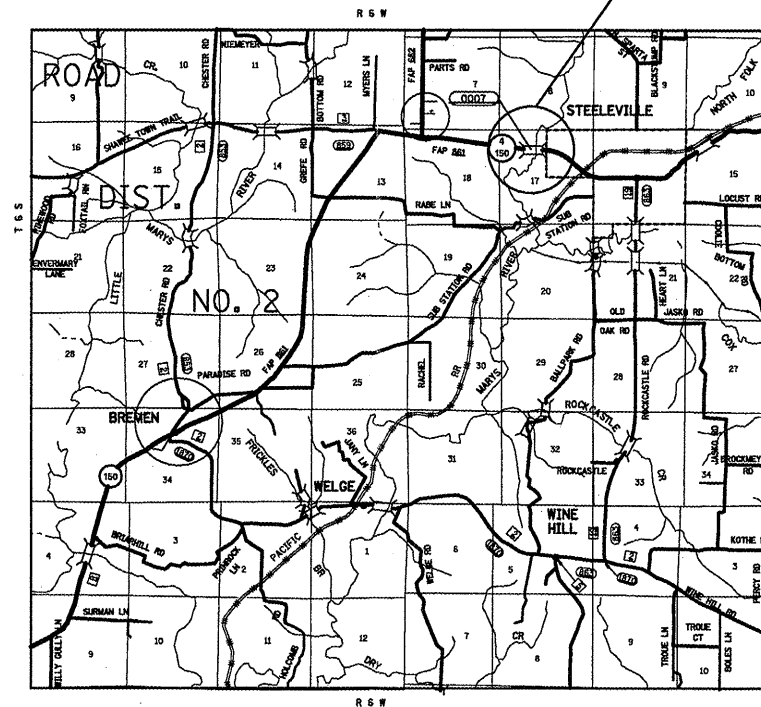
F.A.P. RTE.	SECTION	COUNTY	TOTAL SHEETS	SHEET NO.
861	110BR-1	RANDOLPH	14	1
		ILLINOIS	CONTRACT NO. 76F07	

D-98-069-11



FOR INDEX OF SHEETS, SEE SHEET NO. 2

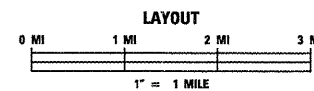
STRUCTURE NUMBER 079-0007  
STA. 932+00 TO STA. 933+88



FULL SIZE PLANS HAVE BEEN PREPARED USING STANDARD ENGINEERING SCALES. REDUCED SIZED PLANS WILL NOT CONFORM TO STANDARD SCALES. IN MAKING MEASUREMENTS ON REDUCED PLANS, THE ABOVE SCALES MAY BE USED.

J.U.L.I.E.  
JOINT UTILITY LOCATION INFORMATION FOR EXCAVATION  
1-800-892-0123  
OR 811

TRAFFIC DATA  
ADT: 5600 (2011)  
6800 (2031)  
SU: 5.5%  
MU: 10.9%



GROSS LENGTH = 188.00 FT. = 0.036MILE  
NET LENGTH = 188.00 FT. = 0.036MILE

PROJECT ENGINEER - PATTI LEBEAU (618)346-3179  
PROJECT MANAGER - HERVE GELIN (618)346-3323

CONTRACT NO. 76F07

LATITUDE 38.0068 LONGITUDE 89.6797

STATE OF ILLINOIS  
DEPARTMENT OF TRANSPORTATION  
DIVISION OF HIGHWAYS

SUBMITTED February 9 20 12  
*Don Jensen*  
DEPUTY DIRECTOR OF HIGHWAYS, REGION 5 ENGINEER

March 23 20 12  
*John D. Baranzelli, P.E.*  
acting ENGINEER OF DESIGN AND ENVIRONMENT

March 23 20 12  
*William R. Freyer*  
acting DIRECTOR OF HIGHWAYS, CHIEF ENGINEER

PRINTED BY THE AUTHORITY  
OF THE STATE OF ILLINOIS