

STATE OF ILLINOIS
DEPARTMENT OF TRANSPORTATION
DIVISION OF HIGHWAYS

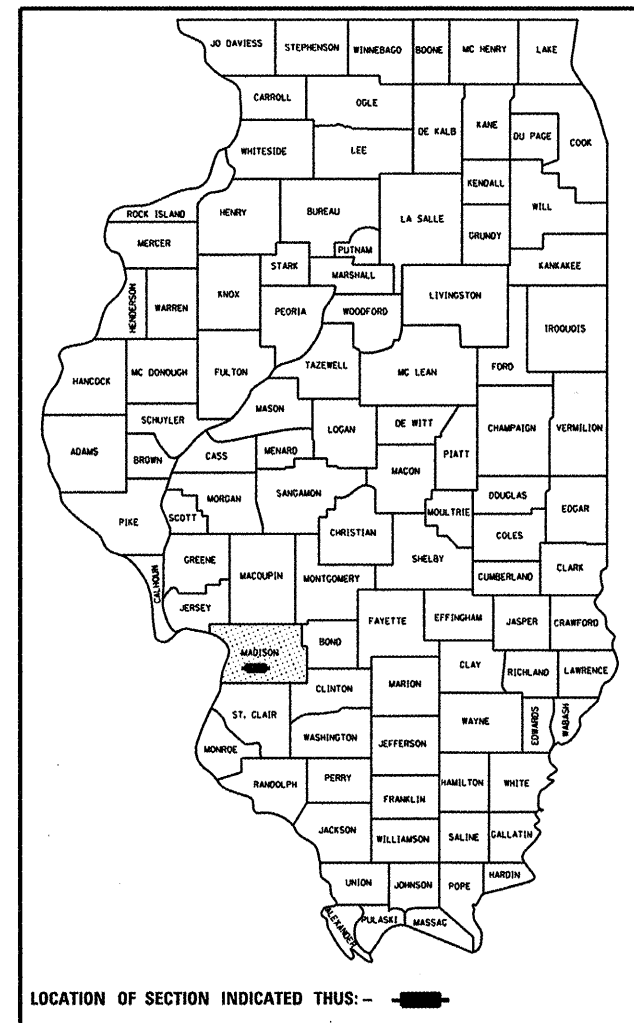
**PROPOSED
HIGHWAY PLANS**

FAI ROUTE 270 / FAI ROUTE 70 (I 270/I 70)
SECTION DIST 8 ITS 2012-1
PROJECT CMI-0005(878)
MADISON COUNTY

ITS COMMUNICATION, DETECTION AND SURVEILLANCE
DEVICES FROM I-270 STA. 571+20, EAST TO
I-70 STA. 1036+00, 1.6 MI. EAST OF THE I-55/70/270 (3-I)
INTERCHANGE
C-98-013-12

F.A.I. RTE.	SECTION	COUNTY	TOTAL SHEETS	SHEET NO.
270/70	DIST 8 ITS 2012-1	MADISON	23	1
FED. ROAD DIST. NO.	ILLINOIS	CONTRACT NO. 76F22		

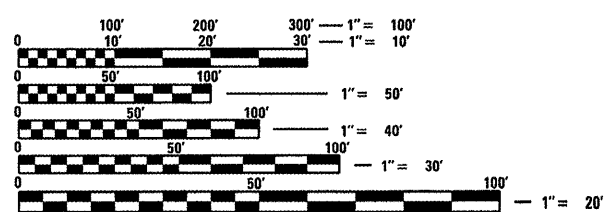
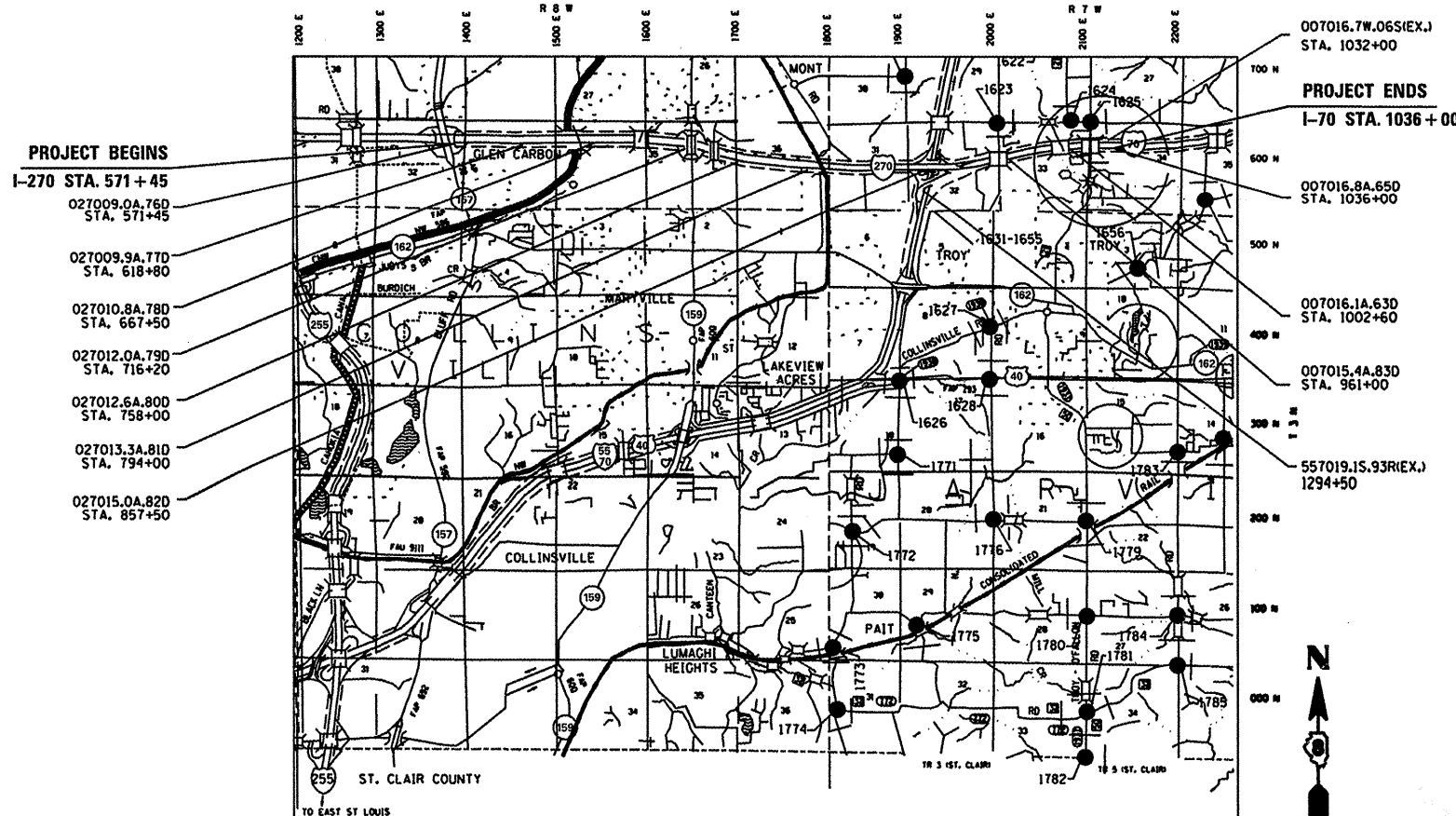
D-98-014-12



- INDEX OF SHEETS
1. COVER SHEET
 2. GENERAL NOTES AND LEGEND
 - 3-4. SUMMARY OF QUANTITIES
 5. TRAFFIC DATA SCHEDULE, LANE RESTRICTIONS SCHEDULE AND TRAFFIC CONTROL AND PROTECTION SCHEDULE
 6. POLE MOUNTED CCTV DETAIL WITH CAMERA LOWERING DEVICE
 7. POLE MOUNTED CCTV DETAIL WITH CAMERA LOWERING DEVICE AND SERVICE INSTALLATION DETAILS
 8. RADAR VEHICLE DETECTION DETAIL
 9. ITS POLE LOCATION MAP
 - 10.-18. ITS PLANS 1-7 OF 7
 19. COMMUNICATION SHEET TYPICAL FOR ALL CONTROLLER CABINETS
 - 20.-23. SOIL BORING LOGS

STANDARDS

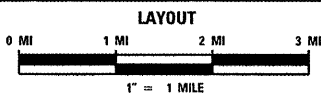
- | | | |
|-----------|-----------|-----------|
| 701101-02 | 701106-02 | 701400-05 |
| 701401-06 | 701456-02 | 701901-02 |
| 814001-02 | 814006-02 | 836001-01 |
| 878001-09 | | |



FULL SIZE PLANS HAVE BEEN PREPARED USING STANDARD ENGINEERING SCALES. REDUCED SIZED PLANS WILL NOT CONFORM TO STANDARD SCALES. IN MAKING MEASUREMENTS ON REDUCED PLANS, THE ABOVE SCALES MAY BE USED.

J.U.L.I.E.
JOINT UTILITY LOCATION INFORMATION FOR EXCAVATION
1-800-892-0123
OR 811

PROJECT ENGINEER: PATTI LeBEAU (618)-346-3179
SQUAD LEADER: MICHAEL PRESTON (618) 346-3143
LIAISON ENGINEER: LINDA LEONARD (618) 346-3285
CONTRACT NO. 76F22



STATE OF ILLINOIS
DEPARTMENT OF TRANSPORTATION
DIVISION OF HIGHWAYS

SUBMITTED February 1 20 12
John D. Baranzelli
DEPUTY DIRECTOR OF HIGHWAYS, REGION 5 ENGINEER

March 23 20 12
John D. Baranzelli, P.E.
ENGINEER OF DESIGN AND ENVIRONMENT

March 23 20 12
William R. Frey
DIRECTOR OF HIGHWAYS, CHIEF ENGINEER

PRINTED BY THE AUTHORITY
OF THE STATE OF ILLINOIS

PLOT DATE : 2/1/2012
PLOT SCALE : 1/8"=100'
REFERENCE : WREFS