

GENERAL NOTES

Existing structures (including foundations, walls, cisterns, wells, or other underground structures) within the right of way shall be removed in accordance with Article 501.04 and 501.05 of the Standard Specifications, without additional compensation, unless otherwise noted in the Plans or Special Provisions.

The Contractor shall seed all disturbed areas within the project limits.

The final top four inches of soil in any right of way area disturbed by the Contractor must be a cohesive soil capable of supporting vegetation and approved by the Engineer.

No overhaul has been computed and none shall be paid for from any source.

The Contractor shall be responsible for protecting utility property during construction operations as outlined in Article 107.31 of the Standard Specifications.

All telephone and electric poles, gas pipes, etc. in the way of the improvements shall be moved by the utilities prior to construction and shall not be included in the contract. The Contractor shall notify the respective utilities to make the necessary adjustments prior to this construction.

The location and elevation of the various underground utilities as shown on the plans are not to be taken as exact. The Contractor shall use special care when conducting construction operations near them to prevent damage.

The utilities located within the project limits or immediately adjacent to the project construction limits include:

Frontier Communications
Attn: Terry Spurgeon
111 S. Main Street
Kewanee, IL 61443
Ph: (815) 895-1532

A minimum of 48 hours advance notice is required for non-emergency work.

A Nationwide 404 Permit has been issued for this project and the conditions of that Permit must be adhered to.

Only surface disturbance will be allowed along the Green River dike. Excavation of the channel slopes will not be allowed for any reason.

Where section or subsection monuments are encountered, the Engineer shall be notified before such monuments are removed. The Contractor shall protect and carefully preserve all property markers, monuments, and right of way pins until the Owner, an Authorized Surveyor, or Agent has witnessed or otherwise referenced their location. Any property markers, section or subsection monuments unless referenced, damaged by the Contractor shall be replaced at the expense of the Contractor.

Existing mail boxes, street signs, and traffic signs that are within the construction limits shall be removed and reset by the Contractor unless otherwise noted. Cost of removing and resetting to be included in the contract unit price bid per Cubic Yard for Earth Excavation (Special).

SCHEDULE OF QUANTITIES

AGGREGATE BASE COURSE, TYPE B

LOCATION	TON	REMARKS
STA. 17+75 - 19+19	218	11"
STA. 20+81 - 22+25	217	11"
TOTAL	435	35101400*

AGGREGATE SURFACE COURSE, TYPE B

LOCATION	TON	REMARKS
FIELD ENTRANCE RT. STA. 18+74	25	8"
RYAN ROAD - LT. STA. 18+83	42	12"
FIELD ENTRANCE RT. STA. 21+08	25	8"
FIELD ENTRANCE LT. STA. 21+20	32	8"
TOTAL	124	40200800*

BITUMINOUS MATERIALS (PRIME COAT)

LOCATION	GALLON	REMARKS
STA. 17+75 - 19+18	32	0.1 GAL/SY (OVER BIT)
STA. 20+82 - 22+25	32	0.1 GAL/SY (OVER BIT)
STA. 17+75 - 19+18	127	0.4 GAL/SY (OVER AGG)
STA. 20+82 - 22+25	127	0.4 GAL/SY (OVER AGG)
TOTAL	318	40600100*

INCIDENTAL HOT-MIX ASPHALT SURFACING

LOCATION	TON	REMARKS
STA. 17+75 - 19+18	53	2 - 1 1/2" LIFTS
STA. 20+82 - 22+25	53	2 - 1 1/2" LIFTS
TOTAL	106	40800050*

AGGREGATE SHOULDERS, TYPE B

LOCATION	TON	REMARKS
LT. STA. 17+75 - 19+21	8	4"
RT. STA. 17+75 - 19+00	7	4"
RT. STA. 20+79 - 22+25	8	4"
LT. STA. 21+00 - 22+25	6	4"
TOTAL	29	48101200*

OBJECT MARKER - TYPE 3

LOCATION	EACH	REMARKS
STA. 18+96 RT. 14.5'	1	OM3-R
STA. 19+20 LT. 14.5'	1	OM3-L
STA. 20+80 RT. 14.5'	1	OM3-L
STA. 21+04 LT. 14.5'	1	OM3-R
TOTAL	4	72500300

METAL SIGN POST - TYPE A

LOCATION	FOOT	REMARKS
STA. 18+96 RT. 14.5'	11	OM3-R
STA. 19+20 LT. 14.5'	11	OM3-L
STA. 20+80 RT. 14.5'	11	OM3-L
STA. 21+04 LT. 14.5'	11	OM3-R
TOTAL	44	72900100

PAINT PAVEMENT MARKING - LINE 4"

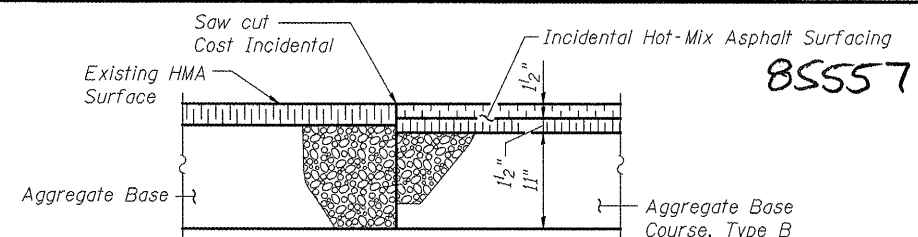
LOCATION	FOOT	REMARKS
STA. 17+75 - 19+05	32.5	CENTERLINE - DASHED YELLOW
STA. 19+05 - 20+95	190.0	CENTERLINE - SOLID YELLOW
STA. 20+95 - 22+25	32.5	CENTERLINE - DASHED YELLOW
STA. 17+75 - 22+25	450.0	CENTERLINE - SOLID YELLOW
TOTAL	705	78001110

EARTH EXCAVATION (SPECIAL)

LOCATION	CU YD	REMARKS
STA. 17+75 - 22+25	317	
TOTAL	317	X2020410*

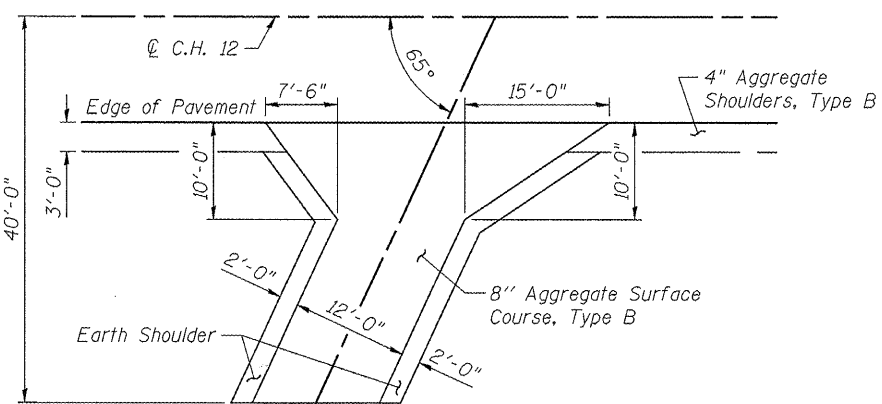
SEEDING, CLASS 2 (SPECIAL)

LOCATION	ACRE	REMARKS
LT. STA. 17+75 - 22+25	0.16	
RT. STA. 17+75 - 22+25	0.16	
TOTAL	0.32	X2501000*



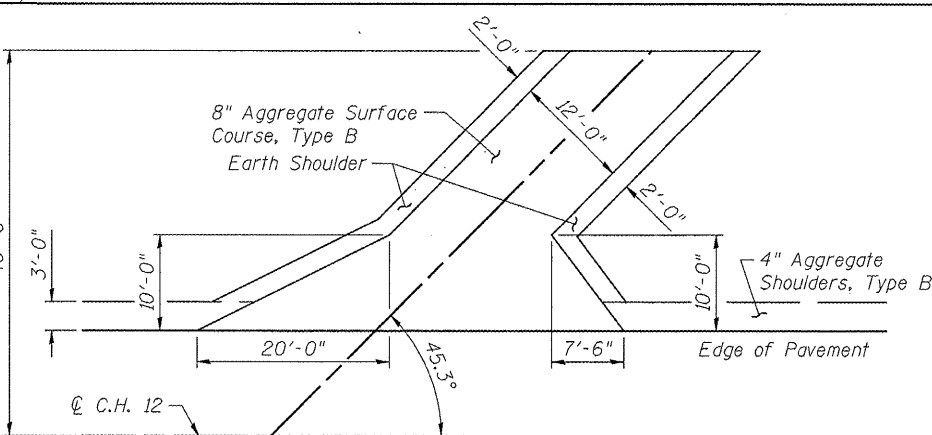
CORE JOINT DETAIL

(Sta. 17+75 & Sta. 22+25)



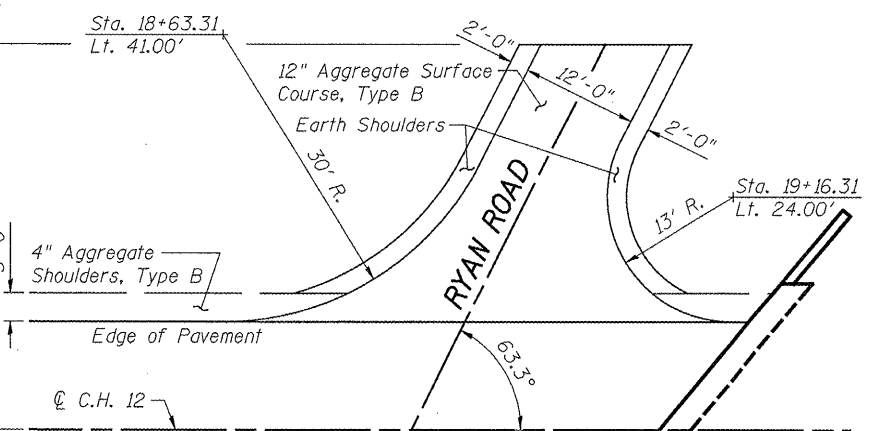
FIELD ENTRANCE DETAIL

(Sta. 18+74 & 21+08)



FIELD ENTRANCE DETAIL

(Sta. 21+20)



RYAN ROAD INTERSECTION DETAIL

(Sta. 18+83)

SCHEDULE OF QUANTITIES

EROSION CONTROL BLANKET

LOCATION	SQ YD	REMARKS
LT. STA. 17+75 - 22+25	775	
RT. STA. 17+75 - 22+25	785	
TOTAL	1,560	25100630

TEMPORARY EROSION CONTROL SEEDING

LOCATION	POUND	REMARKS
LT. STA. 17+75 - 22+25	16	
RT. STA. 17+75 - 22+25	16	
TOTAL	32	28000250

PERIMETER EROSION BARRIER

LOCATION	FOOT	REMARKS
LT. STA. 17+75 - 18+97	122	
RT. STA. 17+75 - 18+49	74	
RT. STA. 18+62 - 19+05	53	
LT. STA. 19+10 - 19+76	90	
RT. STA. 20+24 - 20+83	80	
LT. STA. 20+95 - 21+51	66	
RT. STA. 20+96 - 22+25	129	
LT. STA. 21+68 - 22+25	57	
TOTAL	671	28000400



DESIGNED - BRADLEY KLEINMAIER	REVISED -
CHECKED - MEGAN CACKLEY	REVISED -
DRAWN - RON ALLEN	REVISED -
CHECKED - MICHAEL WAGNER	REVISED -

LEE COUNTY
C.H. 12 (KEIGWIN ROAD) OVER GREEN RIVER
STATION 20+00

GENERAL NOTES, SCHEDULE OF QUANTITIES & DETAILS
STRUCTURE NO. 052-3416

F.A.S. RTE. 1180	SECTION 11-00318-00-BR	COUNTY LEE	TOTAL SHEETS 29	SHEET NO. 3
WHA# 1224D11			CONTRACT NO. 85557	
ILLINOIS FED. AID PROJECT BR5-1180(003)				

FILE: S:\PROJECTS\2011\1224D11.Lee.Co.DESIGN\STRUCT\Drawings\1224D11.GeneralNotes\Schedule.dgn