

STATE OF ILLINOIS  
DEPARTMENT OF TRANSPORTATION  
DIVISION OF HIGHWAYS  
**PROPOSED**  
**LOCAL AGENCY IMPROVEMENT**

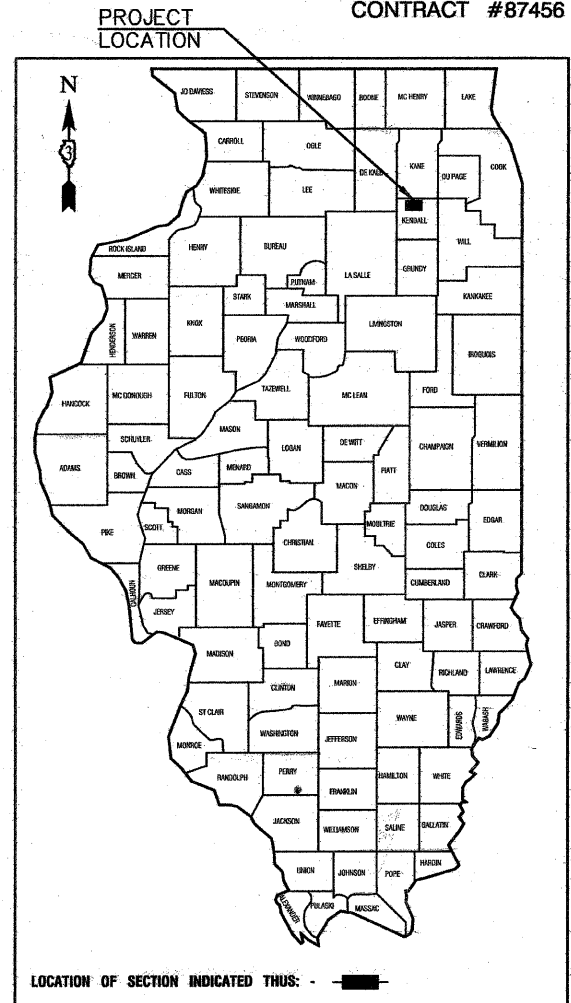
P. A. U. NO.	SECTION	COUNTY	TOTAL SHEETS	SHEET NO.
VAR	10-00038-00-SW	KENDALL	12	1
STA.	TO STA.			
FED. ROAD DIST. NO. 3	ILLINOIS	FED. AID PROJECT	SRTS-4009(103)	

CONTRACT #87456

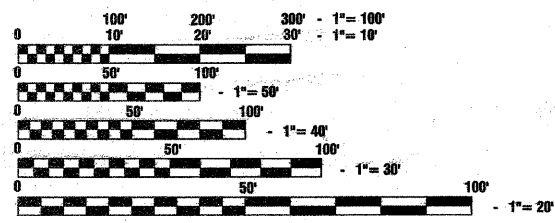
- INDEX OF SHEETS**
1. COVER SHEET
  2. SUMMARY OF QUANTITIES
  - 3.-4. SCHEDULE OF QUANTITIES
  5. GENERAL NOTES AND DETAILS
  6. CENTER STREET PLANS
  7. SWEETBRIAR PLACE PLANS
  8. NORTH STREET PLANS
  - 9.-10. SOUTH STREET PLANS
  11. ROCK STREET PLANS
  12. SCHOOL STREET & MITCHELL DRIVE PLANS

- HIGHWAY STANDARDS**
- 000001-06 STANDARD SYMBOLS, ABBREVIATIONS, AND PATTERNS
  - 001001-02 AREAS OF REINFORCEMENT BARS
  - 424001-06 PERPENDICULAR CURB RAMPS FOR SIDEWALKS
  - 424006 DIAGONAL CURB RAMPS FOR SIDEWALKS
  - 424011 CORNER PARALLEL CURB RAMPS FOR SIDEWALKS
  - 424016 MID-BLOCK CURB RAMPS FOR SIDEWALKS
  - 424021 DEPRESSED CORNER FOR SIDEWALKS
  - 424026 ENTRANCE / ALLEY PEDESTRIAN CROSSING
  - 424031 MEDIAN PEDESTRIAN CROSSING
  - 606001-04 CONC. CURB TYPE B AND COMBINATION CONC. CURB AND GUTTER
  - 701006-03 OFF-ROAD OPERATIONS, 2L, 2W, 15' TO 24" FROM PAVEMENT EDGE
  - 701301-04 LANE CLOSURE, 2L, 2W, SHORT TIME OPERATIONS
  - 701501-06 URBAN LANE CLOSURE, 2L, 2W, UNDIVIDED
  - 701801-05 LANE CLOSURE MULTILANE 1W OR 2W CROSSWALK OR SIDEWALK CLOSURE
  - 701901-02 TRAFFIC CONTROL DEVICES

**SAFE ROUTES TO SCHOOLS PROGRAM**  
**CITY OF PLANO**  
**VARIOUS LOCATIONS**  
**SECTION 10-00038-00-SW**  
**PROJECT NO.: SRTS-4009(103)**  
**JOB NO.: C40-061-09**  
**INSTALL SIDEWALKS AND**  
**SCHOOL ZONE FLASHING BEACONS**



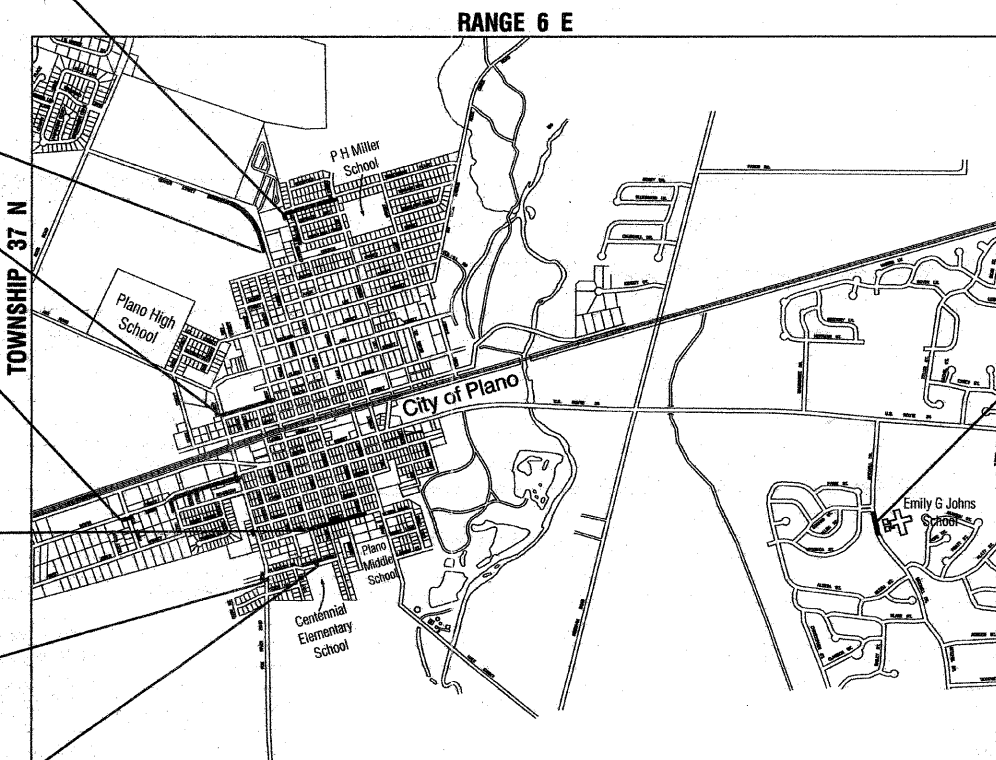
**DESIGN GUIDELINES**  
BUREAU OF LOCAL ROADS AND STREETS MANUAL



FULL SIZE PLANS HAVE BEEN PREPARED USING STANDARD ENGINEERING SCALES, REDUCED SIZED PLANS WILL NOT CONFORM TO STANDARD SCALES, IN MAKING MEASUREMENTS ON REDUCED PLANS, THE ABOVE SCALES MAY BE USED.

**J. U. L. I. E.**  
JOINT UTILITY LOCATION INFORMATION FOR EXCAVATION  
1 - 800 - 892 - 0123 or 811


- SWEETBRIAR PL.**  
SHEET 7  
BEGIN STA 18+09  
END STA 30+33
- CENTER STREET**  
SHEET 6  
BEGIN STA 6+09  
END STA 13+86  
W/ 2 FLASHING BEACONS  
AT STA 8+63 & 8+80
- NORTH STREET**  
SHEET 8  
BEGIN STA 34+88  
END STA 43+77
- SOUTH STREET**  
SHEET 9 & 10  
BEGIN STA 56+79  
END STA 78+03
- ROCK STREET**  
SHEET 11  
BEGIN STA 107+55  
END STA 116+84
- SHEET 12**  
**SCHOOL STREET** at  
BEN ST. INTERSECTION  
W/ 2 FLASHING BEACONS  
STA 83+68 & 84+12
- SHEET 12**  
**SCHOOL STREET** at  
WEST ST. INTERSECTION  
W/ 3 FLASHING BEACONS  
STA 92+55, 92+77, 93+13



**LOCATION MAP**  
- INDICATES PROPOSED IMPROVEMENT  
GROSS LENGTH=6,058 FEET=1.147 MILES  
NET LENGTH=6,058 FEET=1.147 MILES

1"=1500'

**MITCHELL DRIVE**  
SHEET 12  
BY EMILY G. JOHNS SCHOOL  
W/ 2 FLASHING BEACONS  
STA 102+25 & STA 102+50



PREPARED BY OR UNDER THE DIRECT SUPERVISION OF:  
*Brian D. Brown*  
DATED THIS 17th DAY OF AUGUST, 2011

STATE OF ILLINOIS  
DEPARTMENT OF TRANSPORTATION  
DIVISION OF HIGHWAYS

SUBMITTED February 22, 2012  
*John P. MacDevine*  
CITY ENGINEER

PASSED 02-27-2012  
*Jim J...*  
DISTRICT 3 IMPLEMENTATION ENGINEER

RELEASING FOR BID BASED ON LIMITED REVIEW 02-27-2012  
*...*  
DEPUTY DIRECTOR OF HIGHWAYS, REGION 2 ENGINEER

**PRINTED BY THE AUTHORITY**  
**OF THE STATE OF ILLINOIS**

**CONTRACT NO. 87456**

I.D.O.T. FEDERAL AID DESIGN ENGINEER: CONSULTANTS: ROBINSON ENGINEERING, LTD. 708-331-6700 10286-COV-R01-COVER