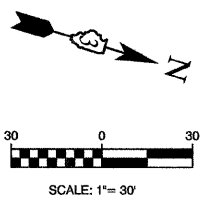
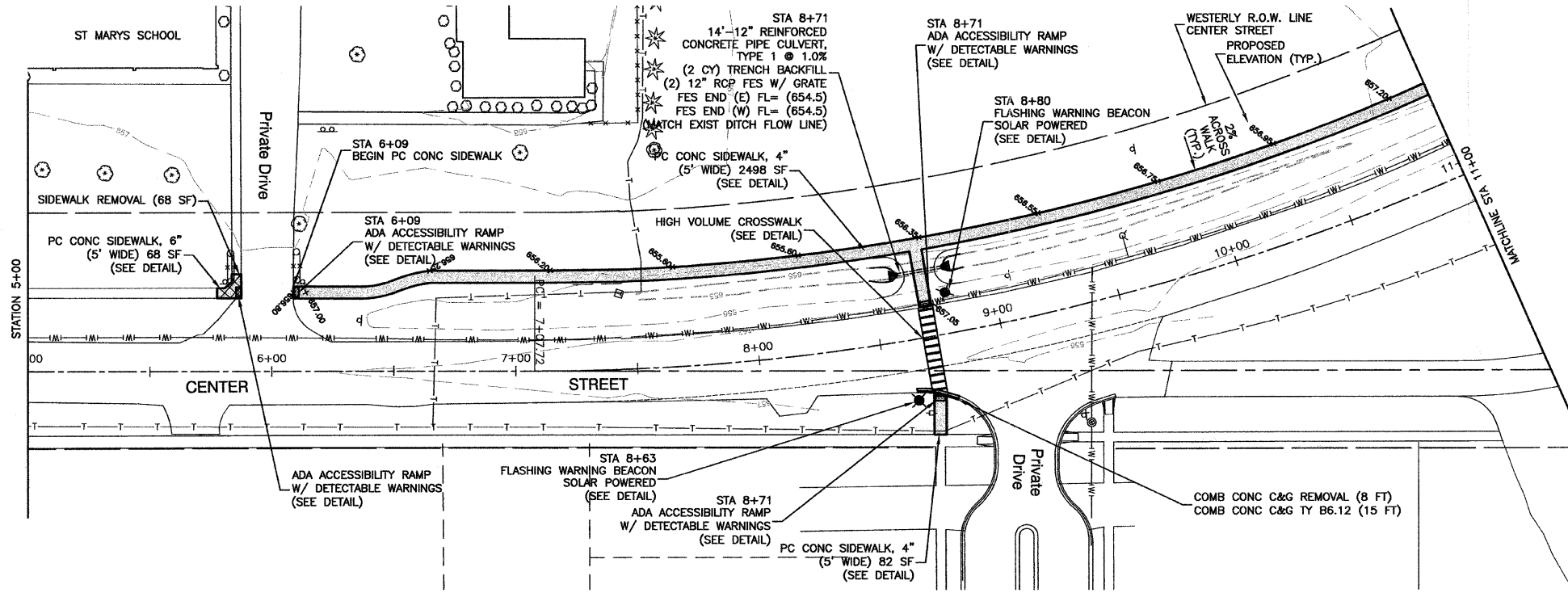


SECTION 22, TOWNSHIP 37, RANGE 6E

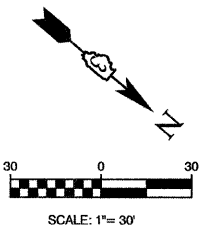
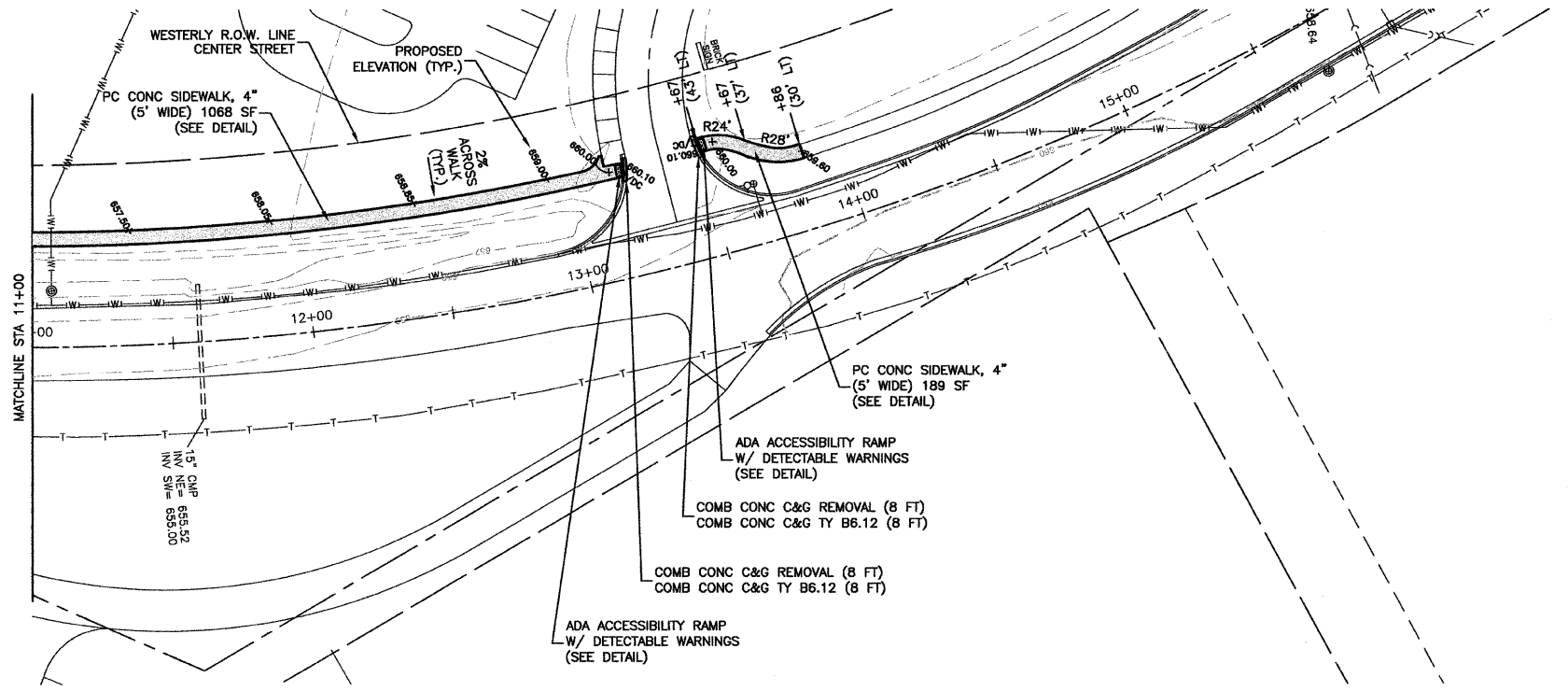
DATE	BY
PLAN	SURVEYED
	PLOTTED
	CHECKED
	DATE
	NO.
	NAME



- LEGEND -**
- TREE TO BE REMOVED
  - CONCRETE DRIVEWAY REMOVAL
  - BITUMINOUS DRIVEWAY REMOVAL
  - SIDEWALK REMOVAL
  - PROPOSED CURB AT SIDEWALK
  - PROPOSED PC CONC SIDEWALK
  - PROPOSED DETECTABLE WARNING

- SIGN LEGEND**
- S1-1  
36"X36"
  - W16-7pL  
24"X12"
  - SCHOOL CROSSING SIGN W/  
FLASHING WARNING BEACON

DATE	BY
PROFILE	SURVEYED
	PLOTTED
	CHECKED
	DATE
	NO.
	NAME



- BENCH MARKS:**
- BENCHMARK #1**  
KENDALL COUNTY BM # 108  
BRASS MARKER ON TOP OF THE SOUTHWEST WING WALL  
OF THE MILLER ROAD BRIDGE JUST EAST OF CREEK ROAD  
ELEV = 667.85
  - BENCHMARK #2**  
SOUTHWEST TAG BOLT ON THE HYDRANT LOCATED AT THE  
SOUTHWEST CORNER OF THE CHURCH STREET AND  
CENTER STREET  
ELEV = 656.03

FILE NAME = 10228-PLAN-01 - CENTER	USER NAME =	DESIGNED -- BDB	REVISED --	STATE OF ILLINOIS DEPARTMENT OF TRANSPORTATION	SAFE ROUTES TO SCHOOLS CITY OF PLANO CENTER STREET PLANS	F.A.U. RTE.	SECTION	COUNTY	TOTAL SHEETS	SHEET NO.	
	CHECKED -- JRA	REVISED --				VAR	10-00038-00-SW	KENDALL	12	6	
	PLOT SCALE =	DRAWN -- JJB	REVISED --			CONTRACT NO. 87456					
	PLOT DATE = 8/17/2011	CHECKED -- BDB	REVISED --			SCALE:	SHEET NO. 6	OF 12 SHEETS	STA.	TO STA.	FED. ROAD DIST. NO. 3

AST REVISED BY: JAL/MAR/01/06/01  
PLOTTED BY: JOSIE ALVARADO ON 8/20/11