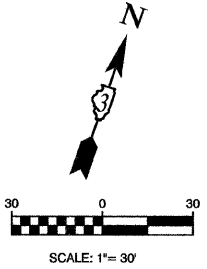









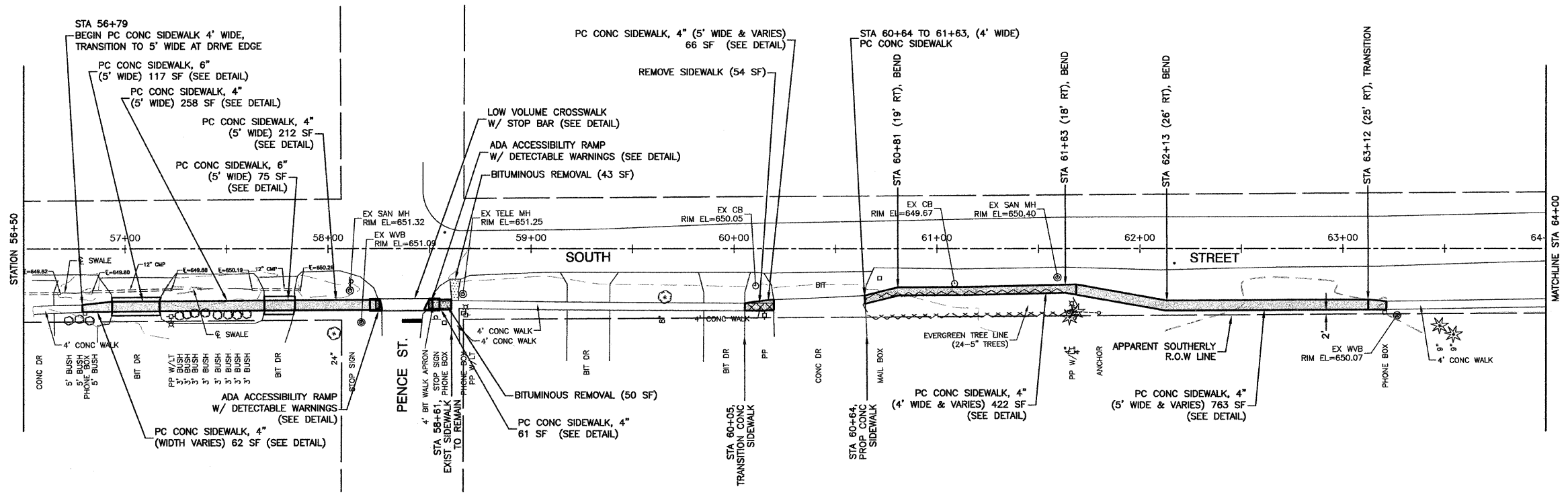
SECTION 28, TOWNSHIP 37, RANGE 6E



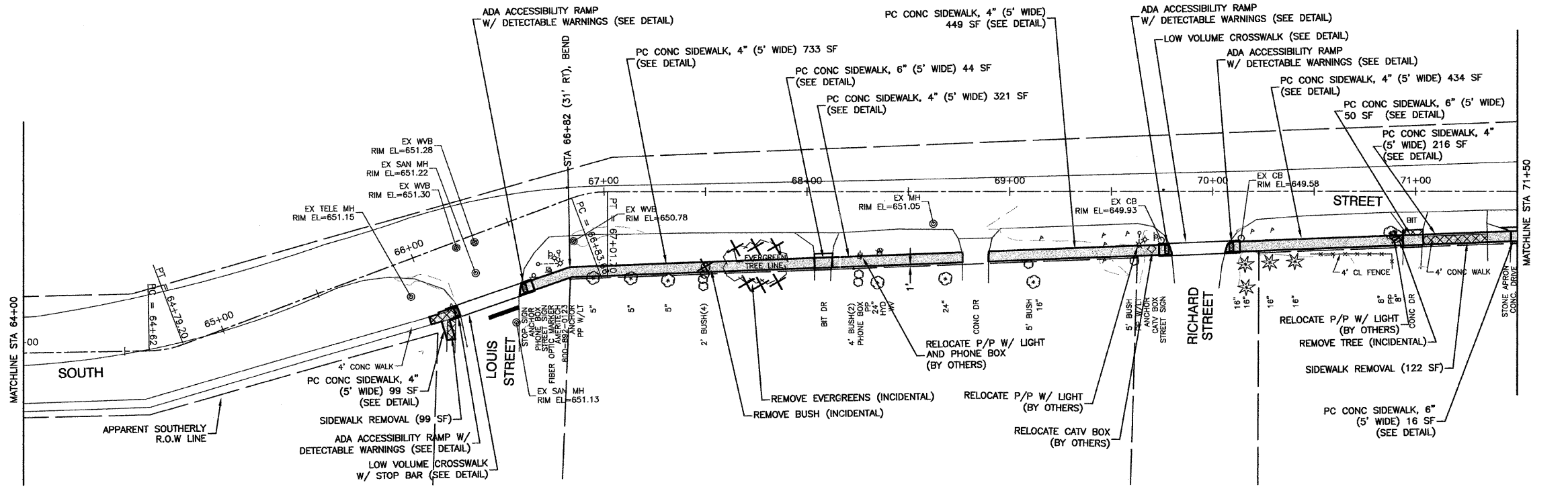
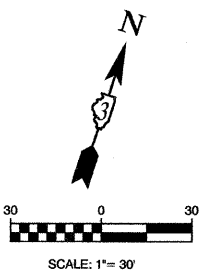
- LEGEND -

-  TREE TO BE REMOVED
-  CONCRETE DRIVEWAY REMOVAL
-  BITUMINOUS DRIVEWAY REMOVAL
-  SIDEWALK REMOVAL
-  PROPOSED CURB AT SIDEWALK
-  PROPOSED PC CONC SIDEWALK
-  PROPOSED DETECTABLE WARNING

PLAN	SURVEYED	DATE
	BY	
	PLOTTED	
	CHECKED	
	DATE	
	BY	
	NOTE BOOK	
	NO. OF WAYS CHECKED	
	DATE	
	FILE NAME	



PROFILE	SURVEYED	DATE
	BY	
	PLOTTED	
	CHECKED	
	DATE	
	BY	
	NOTE BOOK	
	NO. OF WAYS CHECKED	
	DATE	
	FILE NAME	



FILE NAME = 10228-PLAN-01 - SOUTH-1

USER NAME =	DESIGNED -- BDB	REVISED --
CHECKED -- JRA	CHECKED -- BDB	REVISED --
PLOT SCALE =	DRAWN -- JJB	REVISED --
PLOT DATE = 8/17/2011	CHECKED -- BDB	REVISED --

STATE OF ILLINOIS
DEPARTMENT OF TRANSPORTATION

SAFE ROUTES TO SCHOOLS
CITY OF PLANO
SOUTH STREET PLANS

SCALE: SHEET NO. 9 OF 12 SHEETS STA. TO STA.

F.A.U. RTE.	SECTION	COUNTY	TOTAL SHEETS	SHEET NO.
VAR	10-00038-00-SW	KENDALL	12	9
CONTRACT NO. 87456				
FED. ROAD DIST. NO. 3	ILLINOIS	FED. AID PROJECT	SRTS-4009(103)	

LAST SAVED BY: JAWHARZ ON 8/20/11
PLOT FILED BY: JOSH ALVARADO ON 8/20/11