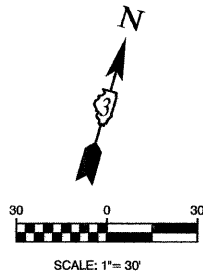
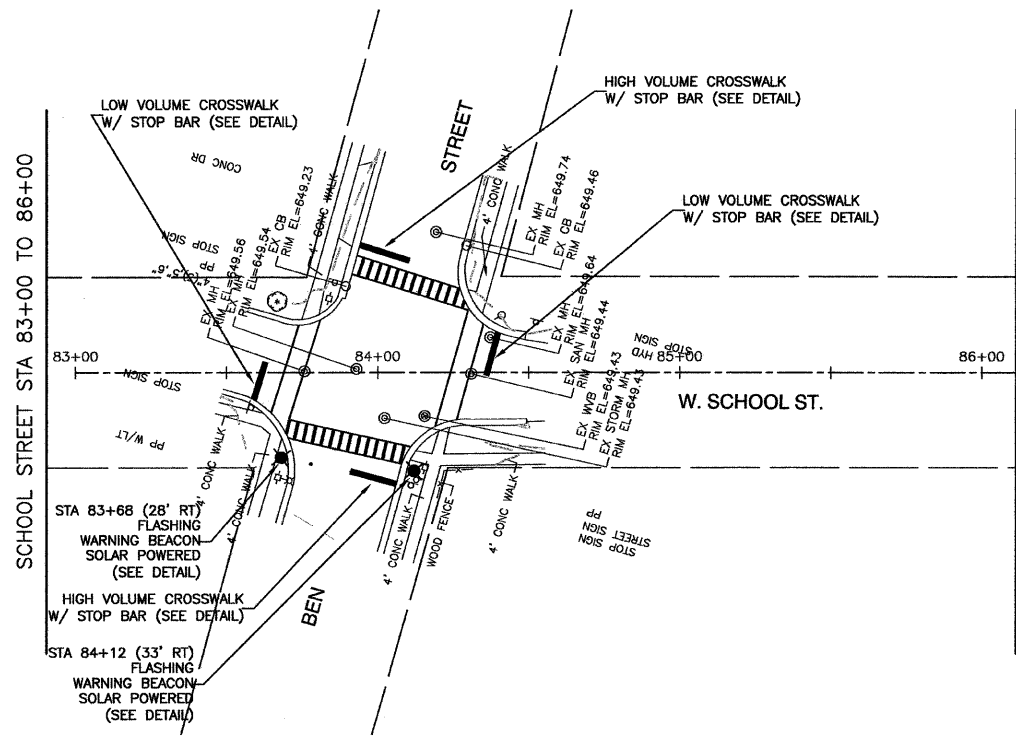
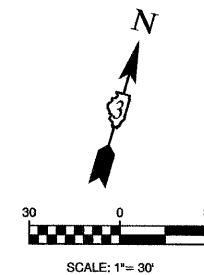
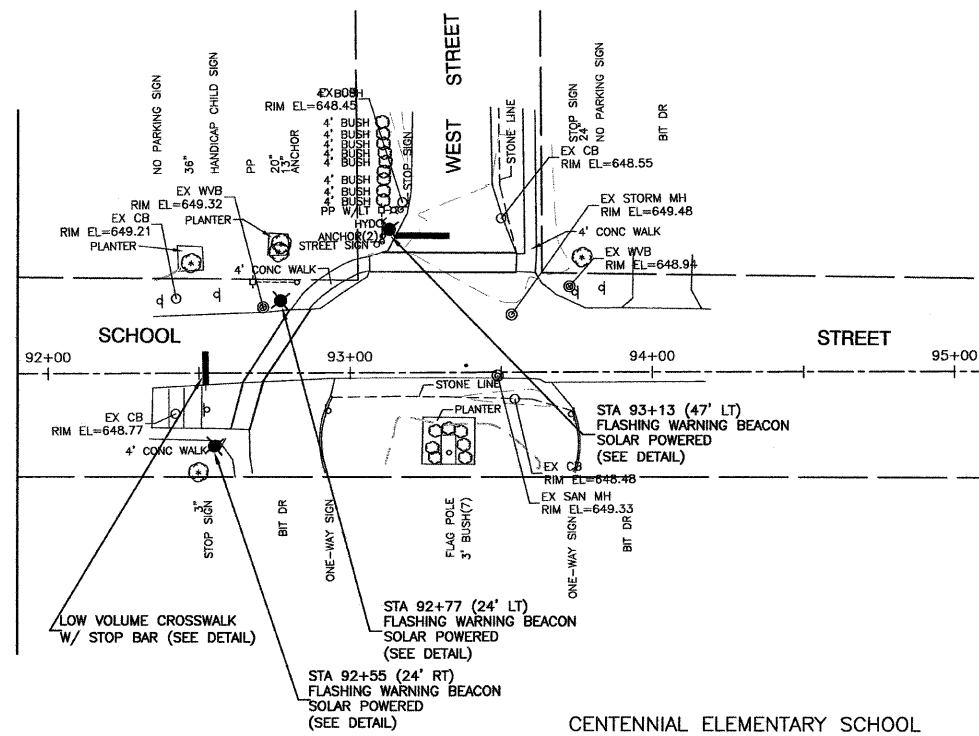


SECTION 27, TOWNSHIP 37, RANGE 6E




SCHOOL STREET STA 83+00 TO 86+00

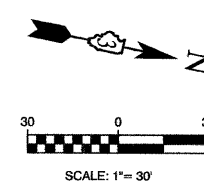

SCHOOL STREET STA 92+00 TO 95+00



CENTENNIAL ELEMENTARY SCHOOL



SECTION 25, TOWNSHIP 37, RANGE 6E



PLAN	SURVEYED	DATE
	PLOTTED	
	CHECKED	
	BY	
	NO. OF WAY CHECKED	
	ADD FILE NAME	

PROFILE	SURVEYED	DATE
	PLOTTED	
	CHECKED	
	BY	
	NO. OF WAY CHECKED	
	ADD FILE NAME	

FILE NAME = 10228-PLAN-01 - SCHOOL - MITCHEL	USER NAME =	DESIGNED - BDB	REVISIONS	STATE OF ILLINOIS DEPARTMENT OF TRANSPORTATION	SAFE ROUTES TO SCHOOLS CITY OF PLANO SCHOOL ST & MITCHELL DR PLANS	F.A.U. RTE.	SECTION	COUNTY	TOTAL SHEETS	SHEET NO.	
		CHECKED - JRA	REVISIONS			VAR	10-00038-00-SW	KENDALL	12	12	
		PLOT SCALE =	REVISIONS			CONTRACT NO. 87456					
		PLOT DATE = 8/17/2011	REVISIONS			FED. ROAD DIST. NO. 3 ILLINOIS FED. AID PROJECT SRTS-4009(103)					

SET DRAWN BY: JAVANEE ON 8/10/11
PLOTTER BY: JISE ALVAROZ ON 8/10/11