

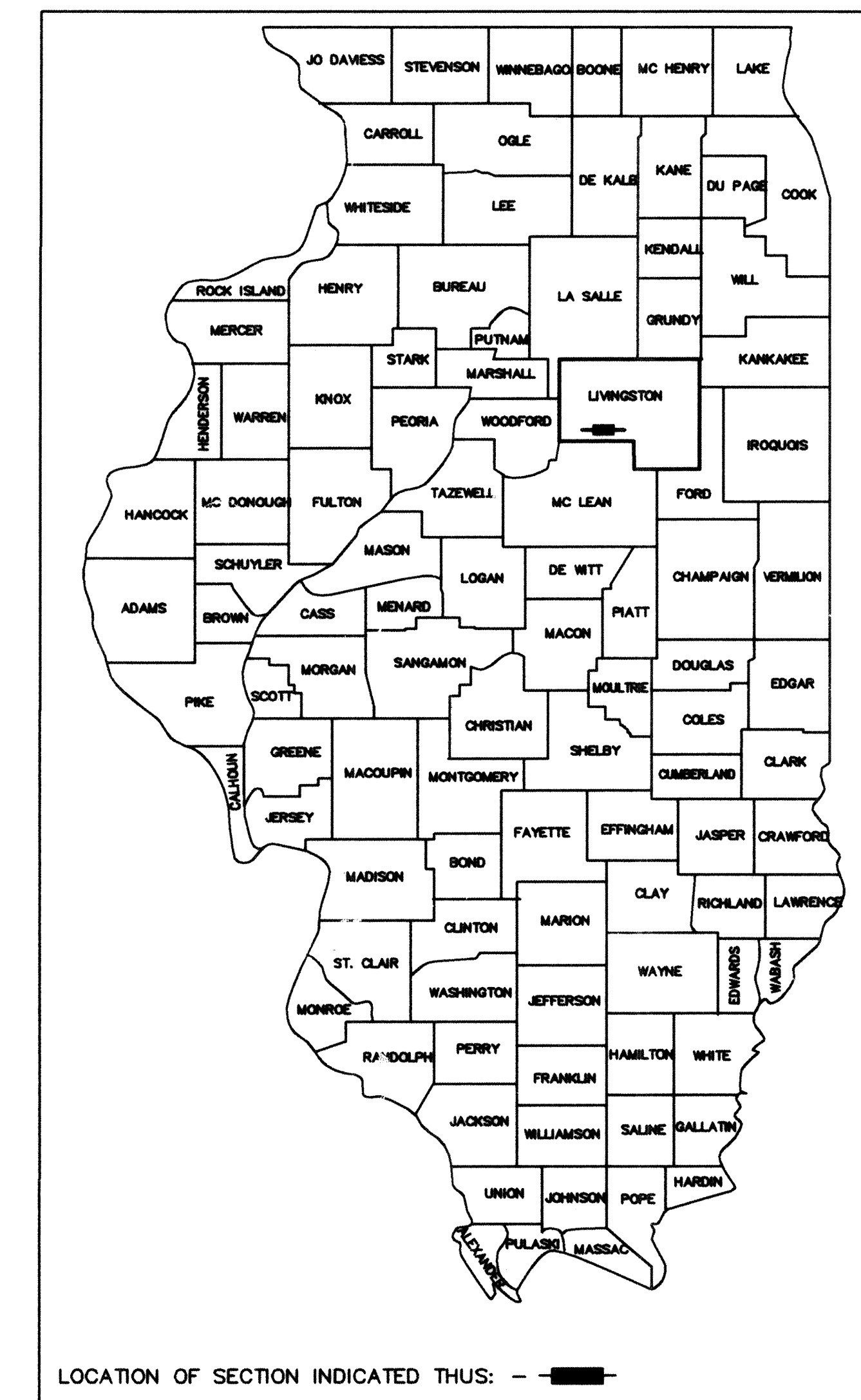
INDEX OF SHEETS

1. COVER SHEET, STANDARDS, & SUMMARY OF QUANTITIES
2. TYPICAL CROSS-SECTIONS & ENTRANCE SCHEDULE
3. TRANSITION AT BRIDGES & TAPERS & SIDE ROAD DETAILS
4. GUARD RAIL DETAILS & SCHEDULE
5. SCHEDULE OF RESURFACING QUANTITIES

STATE OF ILLINOIS
DEPARTMENT OF TRANSPORTATION
DIVISION OF HIGHWAYS
**PLANS FOR PROPOSED
FEDERAL AID HIGHWAY
SURFACE TRANSPORTATION PROGRAM**
F.A.S. ROUTE 1362, CH 8, (OCOYA ROAD)
SECTION 06-00100-02-RS
PROJECT RS-1362(115)
LIVINGSTON COUNTY
C-93-134-11

ROUTE NO.	SECTION	COUNTY	TOTAL SHEETS	SHEET NO.
1362	06-00100-02-RS	LIVINGSTON	5	1

PROJECT NO. RS-1362(115)



"THE ACCEPTANCE OF THIS PROJECT IS BASED ON THE MINIMUM DESIGN CRITERIA UNDER LAFO GUIDELINES."

SUMMARY OF QUANTITIES				CONST. CODE 0005
ITEM NO.	ITEM	UNIT	QUANTITIES	
40600625	LEVELING BINDER (MACHINE METHOD), N50	TON	5,265.0	
40603310	HOT-MIX ASPHALT SURFACE COURSE, MIX "C", N50	TON	5,265.0	
40800010	BITUMINOUS MATERIALS (PRIME COAT)	GALLON	228.0	
40800050	INCIDENTAL HOT-MIX ASPHALT SURFACING	TON	213.0	
48102100	AGGREGATE WEDGE SHOULDER, TYPE B	TON	4,226.0	
△ 63000001	STEEL PLATE BEAM GUARDRAIL, TYPE A, 6 FOOT POSTS	FOOT	875.0	
△ 63000007	STEEL PLATE BEAM GUARDRAIL, TYPE B, 6 FOOT POSTS	FOOT	100.0	
△ 63100105	TRAFFIC BARRIER TERMINAL, TYPE 10	EACH	16.0	
△ 63100167	TRAFFIC BARRIER TERMINAL, TYPE 1 (SPECIAL) TANGENT	EACH	12.0	
67100100	MOBILIZATION	L SUM	1.0	
70300100	SHORT TERM PAVEMENT MARKING	FOOT	5,104.0	
70301000	WORK ZONE PAVEMENT MARKING REMOVAL	SQ FT	854.0	
78001110	PAINT PAVEMENT MARKING - LINE 4"	FOOT	6,375.0	
78201000	TERMINAL MARKER - DIRECT APPLIED	EACH	16.0	
△ * LR631020	TRAFFIC BARRIER TERMINAL, TYPE 1	EACH	3.0	
△ * X6300130	STEEL PLATE BEAM GUARDRAIL, TYPE A (SPECIAL)	FOOT	100.0	
* X7010216	TRAFFIC CONTROL AND PROTECTION, (SPECIAL)	L SUM	1.0	
* Z0010900	COLD MILLING (SPECIAL)	FOOT	3,450.0	
△ * LR400740	COLD IN PLACE RECYCLING 4"	SQ YD	61,905.0	
△ * LR400005	CIR-FOR EMULSIFIED ASPHALT	GALLON	84,129.0	

* SEE SPECIAL PROVISIONS

△ SPECIALTY ITEMS

HIGHWAY STANDARDS

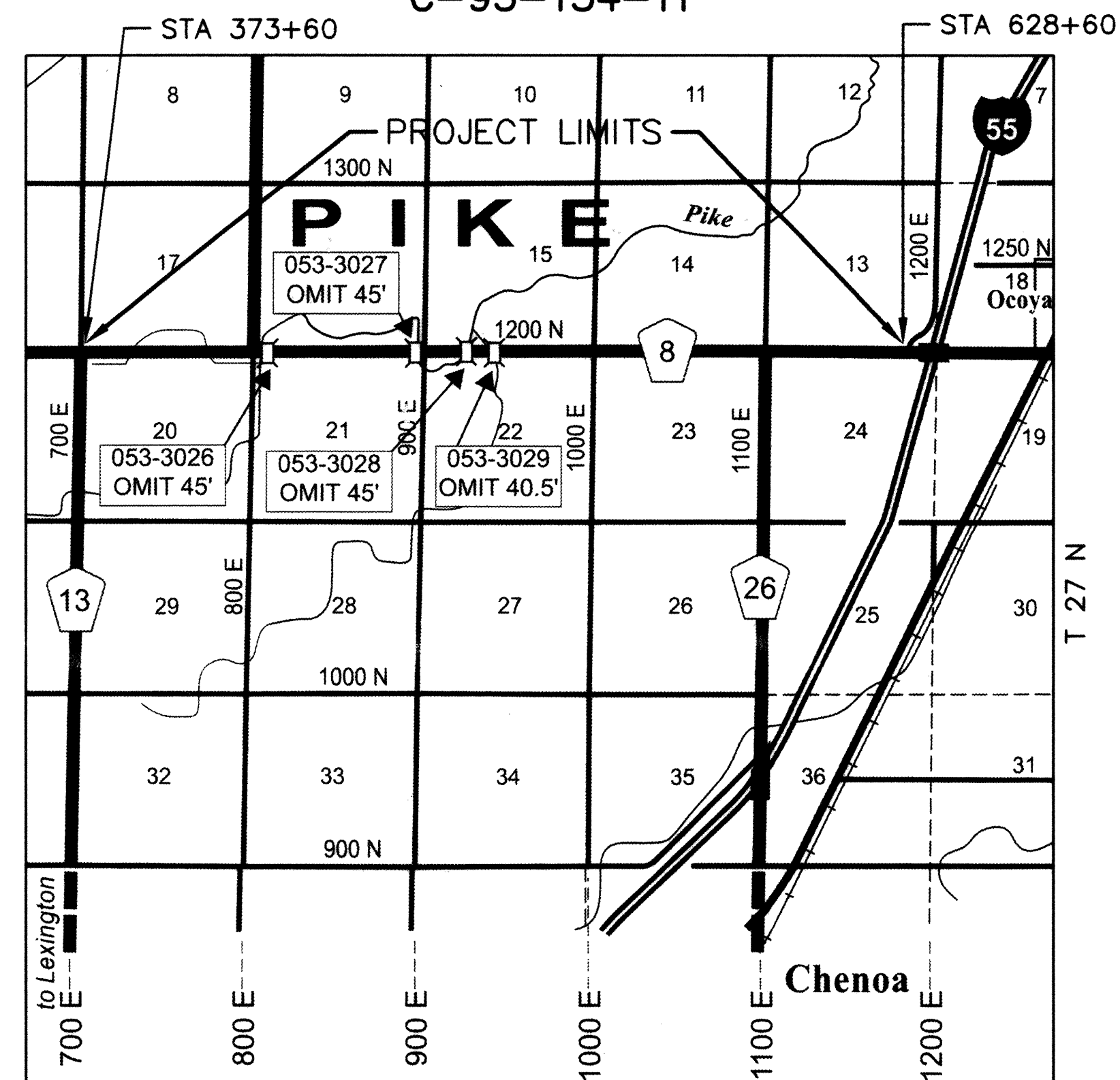
- 631046-04 TRAFFIC BARRIER TERMINAL TYPE 10
- 635006-03 REFLECTOR AND TERMINAL MARKER PLACEMENT
- 701301-04 LANE CLOSURE 2L, 2W SHORT TIME OPERATIONS
- 701306-03 LANE CLOSURE 2L, 2W SLOW MOVING OPERATIONS DAY ONLY ≥45MPH
- 701311-03 LANE CLOSURE 2L, 2W MOVING OPERATIONS DAY ONLY
- 701901-02 TRAFFIC CONTROL DEVICES
- 780001-03 TYPICAL PAVEMENT MARKINGS
- BLR 21-9 TYP. APP. OF TRAF. CTRL. DEVICES - RD. CLOSED TO ALL TRAFFIC
- BLR 22-7 TYP. APP. OF TRAF. CTRL. DEVICES - RD. CLOSED TO THRU TRAFFIC
- BLR 23-4 TRAFFIC BARRIER TERMINAL TYPE 1
- BLR 26-3 STEEL PLATE BEAM GUARDRAIL 29 INCH HEIGHT

TRAFFIC DATA

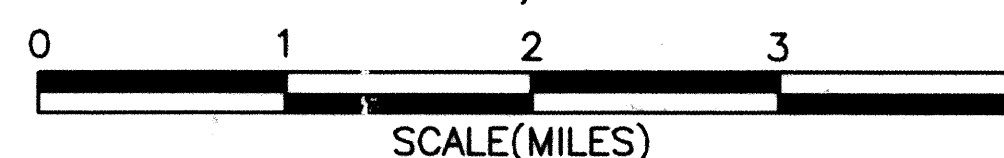
OCOYA ROAD - COLLECTOR
POSTED SPEED = 55 MPH-RURAL
DESIGN SPEED = 50 MPH-RURAL
DESIGN ADT= 525/ YR 2027, 15 YEAR D.P.
CLASS III ROADS, 80,000# DESIGN

UTILITIES


CONTACT J.U.I.E. 811 or
800-892-0123 BEFORE DIGGING



R 4 E, 3rd PM
GROSS LENGTH = 25,500' = 4.83 MILES
NET LENGTH = 25,324.5' = 4.80 MILES



THIS PROJECT CONSISTS OF BITUMINOUS BASE STABILIZATION, CIR 4" DEPTH, AN HMA BINDER COURSE, IL-19.0, N50, HMA SURFACE COURSE, MIX "C", N50 AND AGGREGATE SHOULDERS BEGINNING AT A POINT NEAR THE INTERSECTION OF COUNTY HIGHWAY 13 AND COUNTY HIGHWAY 8, NORTH OF MEADOWS, ILLINOIS AND EXTENDING IN AN EASTERLY DIRECTION ALONG COUNTY HIGHWAY 8 TO THE WEST APPROACH OF THE I-55 OVERPASS ON COUNTY HIGHWAY 8.



THESE PLANS WERE MADE BY ME OR BY A MEMBER OF MY STAFF WORKING UNDER MY PERSONAL SUPERVISION.

02-16-12 DATE
COUNTY ENGINEER, P.E. NO. 42921
EXPIRATION DATE 11/30/2013

APPROVED

02-16 20 12
David R. Winters
LIVINGSTON COUNTY OFFICIAL

PASSED

2-23 20 12
[Signature]
DISTRICT THREE IMPLEMENTATION ENGINEER

RELEASING FOR BID BASED ON LIMITED REVIEW

02-23 20 12
[Signature]
DEPUTY DIRECTOR OF HIGHWAYS, REGION TWO ENGINEER
STATE OF ILLINOIS
DEPARTMENT OF TRANSPORTATION