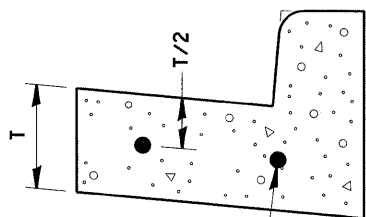
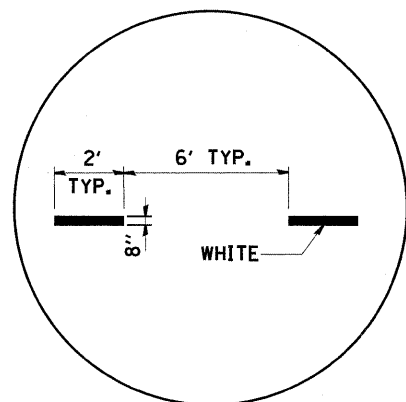
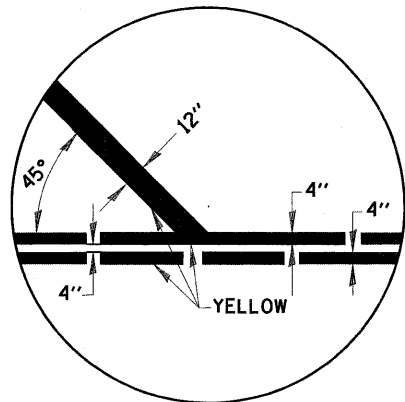


PLAN	DATE
BY	
REVISIONS	
NO.	
DATE	
BY	
DESCRIPTION	
1	
2	
3	
4	
5	
6	
7	
8	
9	
10	
11	
12	
13	
14	
15	
16	
17	
18	
19	
20	
21	
22	
23	
24	
25	
26	
27	
28	
29	
30	
31	
32	
33	
34	
35	
36	
37	
38	
39	
40	
41	
42	
43	
44	
45	
46	
47	
48	
49	
50	

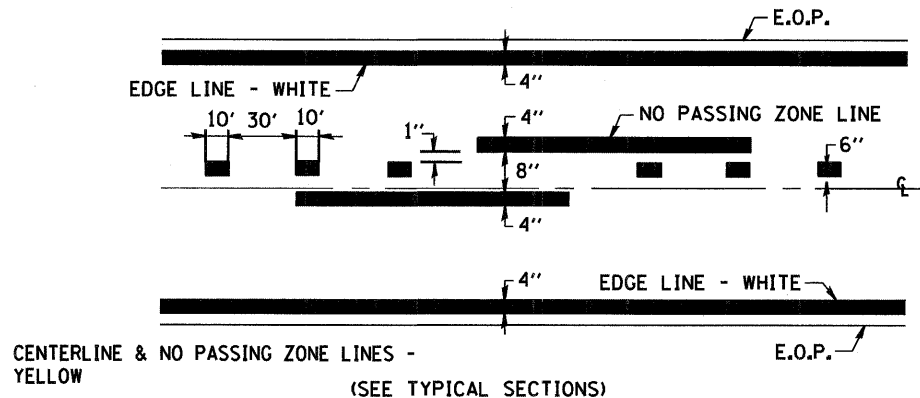
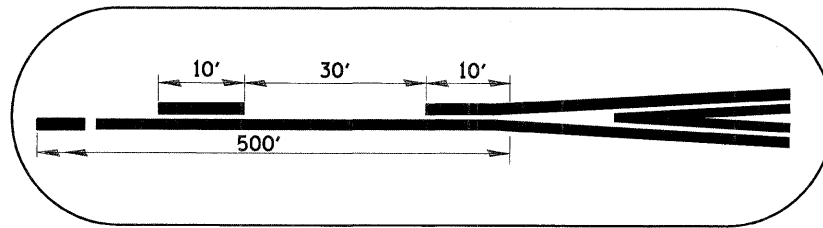
PROFILE	DATE
BY	
REVISIONS	
NO.	
DATE	
BY	
DESCRIPTION	
1	
2	
3	
4	
5	
6	
7	
8	
9	
10	
11	
12	
13	
14	
15	
16	
17	
18	
19	
20	
21	
22	
23	
24	
25	
26	
27	
28	
29	
30	
31	
32	
33	
34	
35	
36	
37	
38	
39	
40	
41	
42	
43	
44	
45	
46	
47	
48	
49	
50	



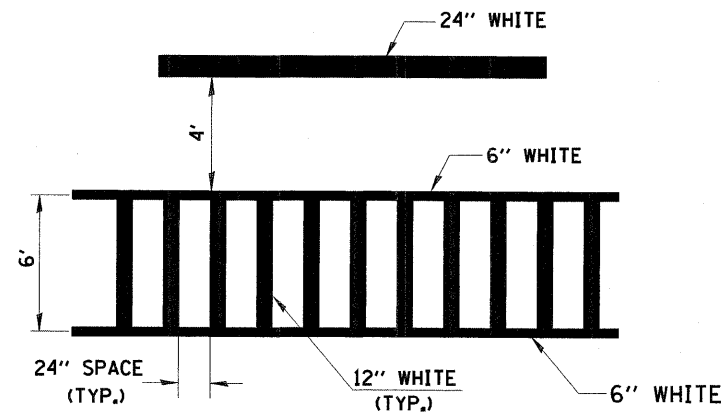
CONTINUOUSLY REINFORCED WITH 2 - #4 BARS EVENLY SPACED

REINFORCEMENT SHALL NOT BE PAID FOR SEPARATELY BUT WILL BE INCLUDED IN THE CONTRACT UNIT PRICE FOR CC&G.

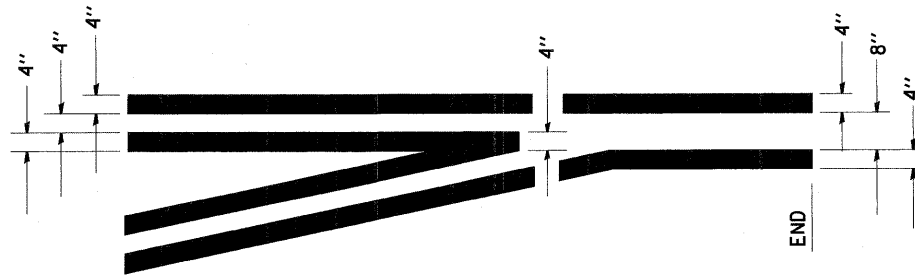
REINFORCEMENT DETAIL FOR COMBINATION CONCRETE CURB AND GUTTER TYPE B-6.12



PAVEMENT MARKING



TYPICAL SPACING DETAIL FOR CROSSWALKS AND STOP BARS



TYPICAL APPLICATION @ LEFT TURN LANES

FILE NAME = \\vgpvrms\ad\as\082945\Cad\Trans\Trn.dwg 3/16/12 10:14am



USER NAME = JRoistbu	DESIGNED -	REVISED -
PLOT SCALE =	DRAWN -	REVISED -
PLOT DATE = 2/1/2012	CHECKED -	REVISED -
	DATE -	REVISED -

VILLAGE OF OSWEGO DOUGLAS ROAD IMPROVEMENTS

MISCELLANEOUS DETAILS

SCALE: SHEET NO. OF SHEETS STA. TO STA.

F.A.U. RTE. 2508	SECTION 11-00044-00-SP	COUNTY KENDALL	TOTAL SHEETS 9	SHEET NO. 7
------------------	------------------------	----------------	----------------	-------------