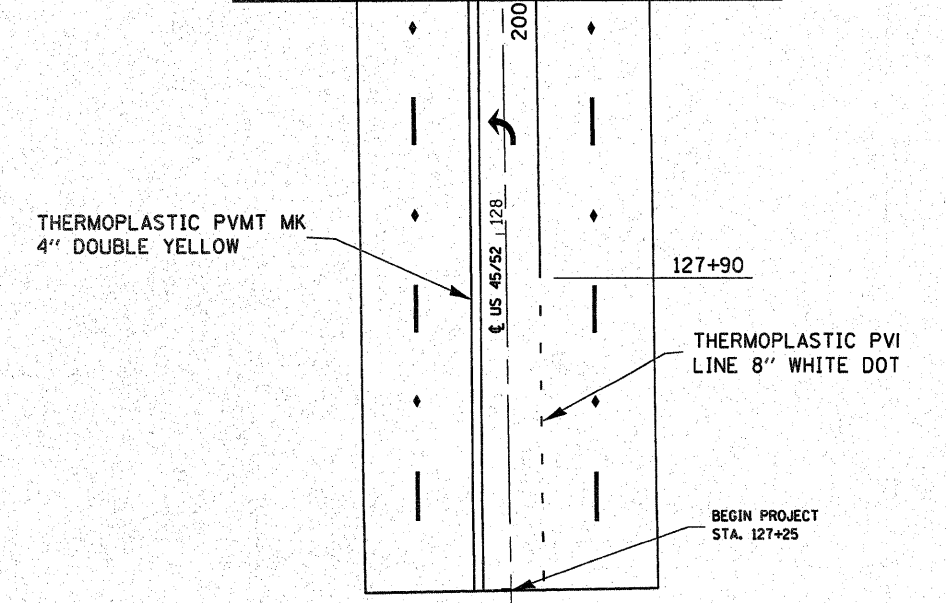

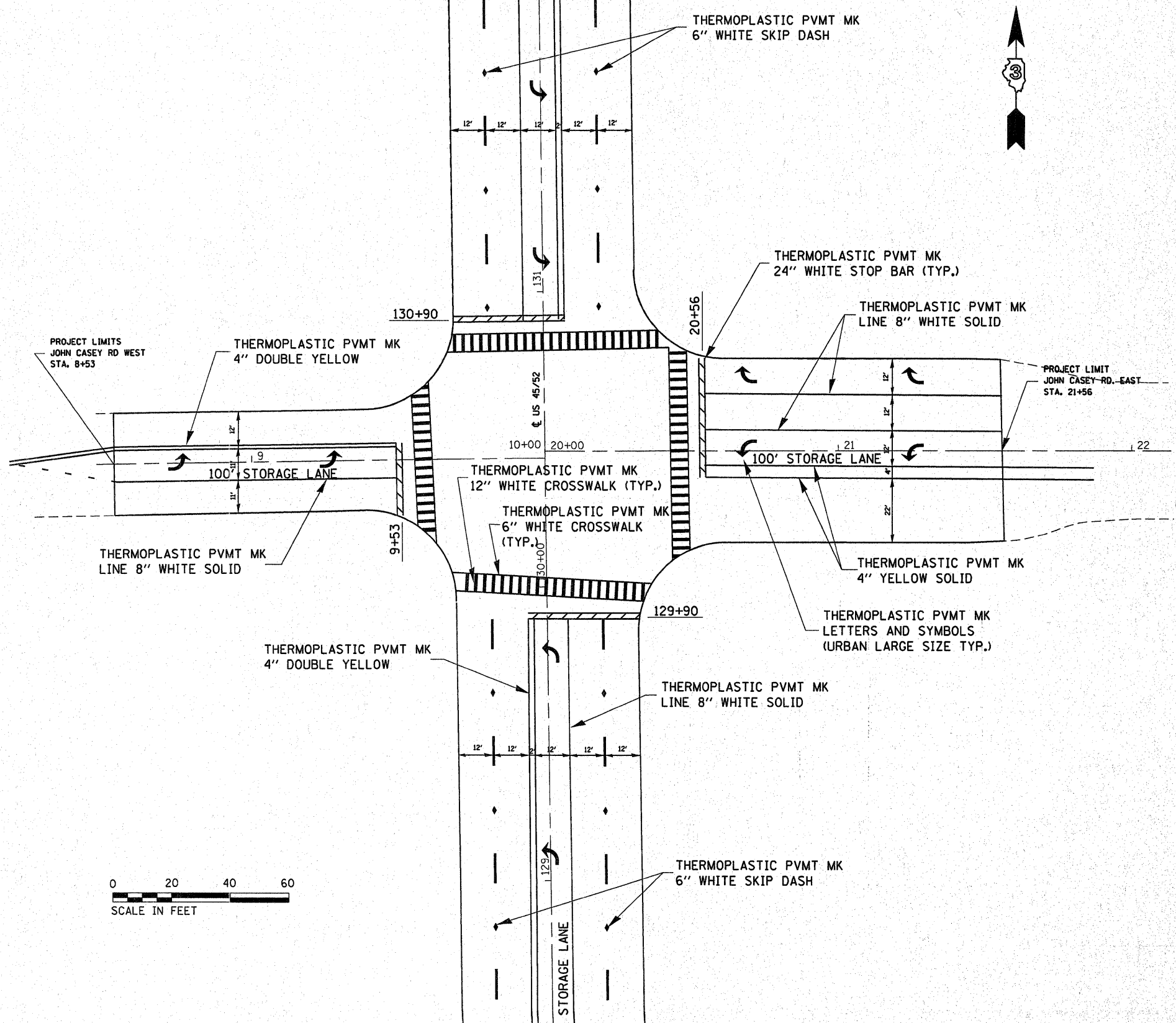


MATCH LINE STA. 132 + 00

MATCH LINE STA. 128 + 50



MATCH LINE STA. 132 + 00



MATCH LINE STA. 128 + 50



FILE NAME =	USER NAME = mofaddenka	DESIGNED -	REVISED -	STATE OF ILLINOIS DEPARTMENT OF TRANSPORTATION	PAVEMENT MARKING SHEET	F.A. RTE.	SECTION	COUNTY	TOTAL SHEETS	SHEET NO.
ci:\pwwork\pwwork\mofaddenka\d0275242\3xxxx-ht-plen.dgn	DRAWN -	REVISED -	330			11-00068-00-SP	KANKAKEE	16	15	
PLOT SCALE = 20,0000' / in.	CHECKED -	REVISED -	CONTRACT NO. 87514							
PLOT DATE = 2/10/2012	DATE -	REVISED -	ILLINOIS FED. AID PROJECT							
					SCALE:	SHEET OF SHEETS		STA.	TO STA.	