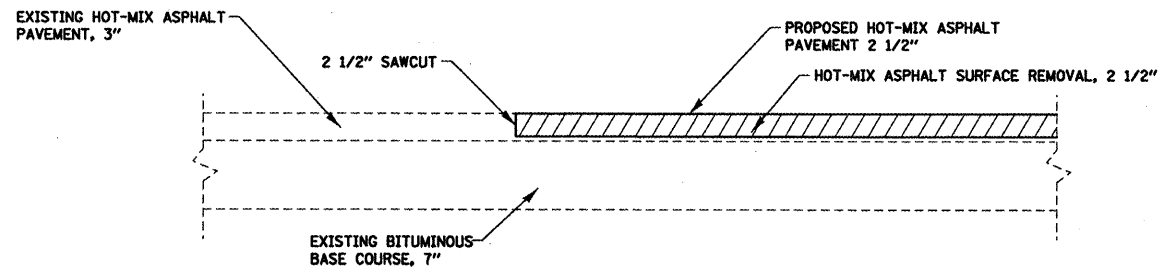
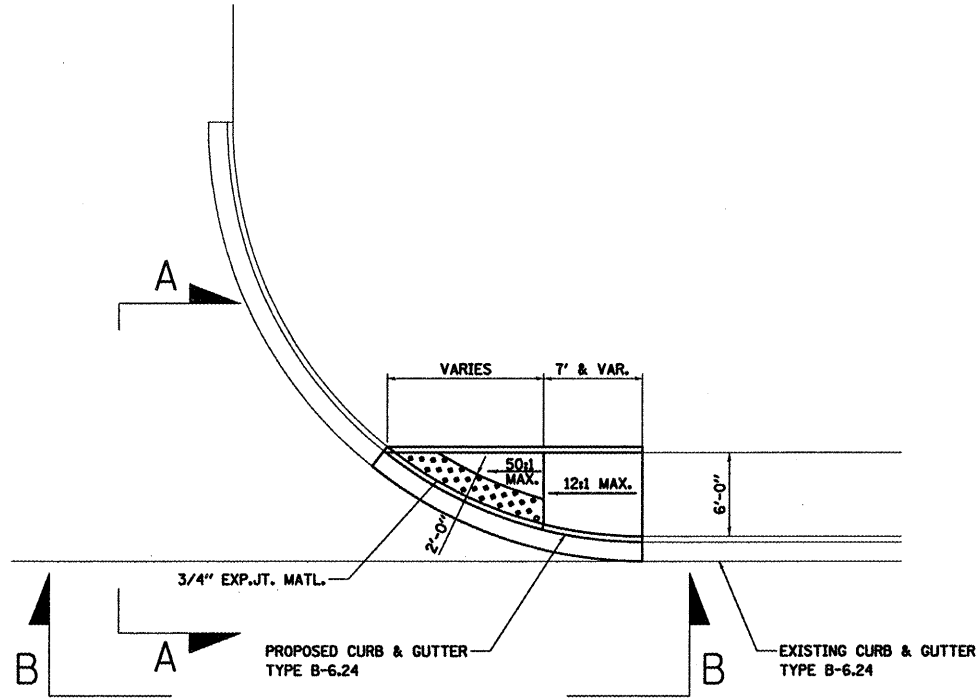


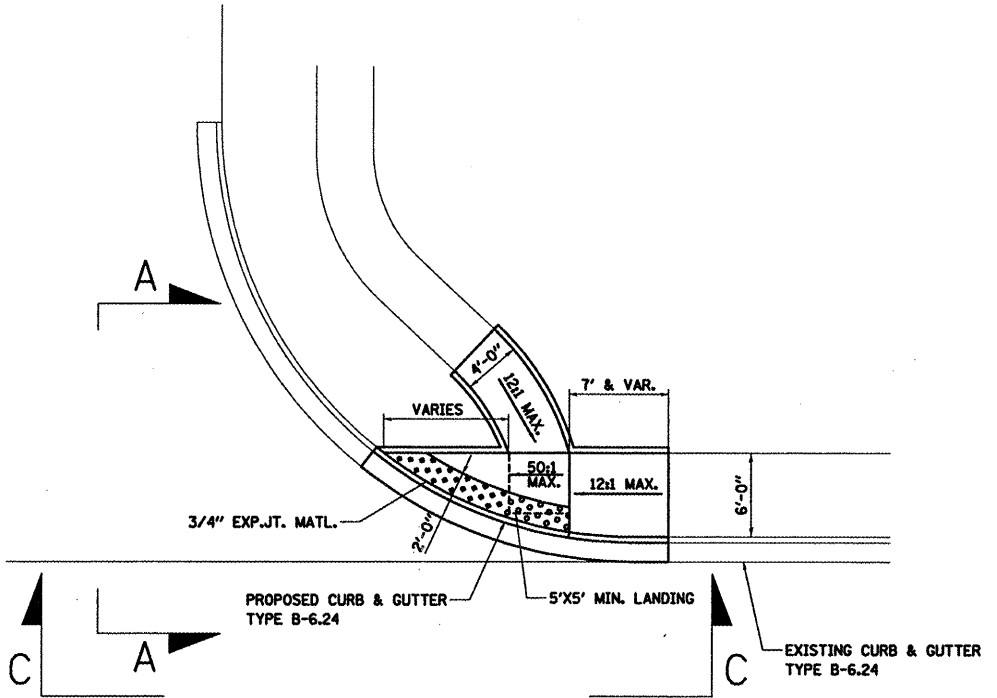
SECTION A-A
N.T.S.



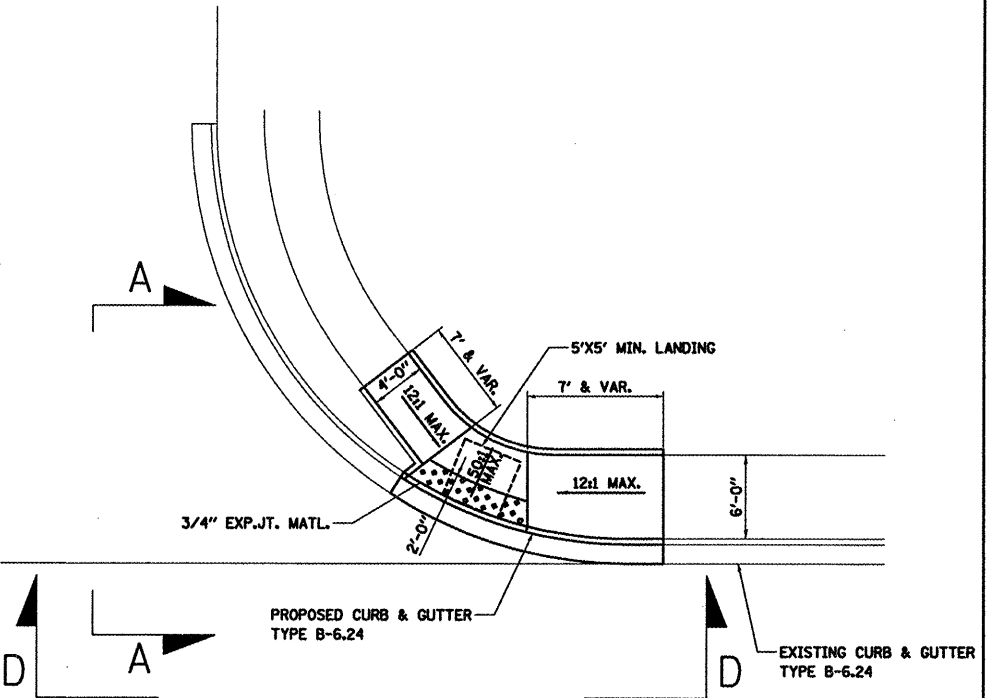
BUTT JOINT DETAIL
N.T.S.



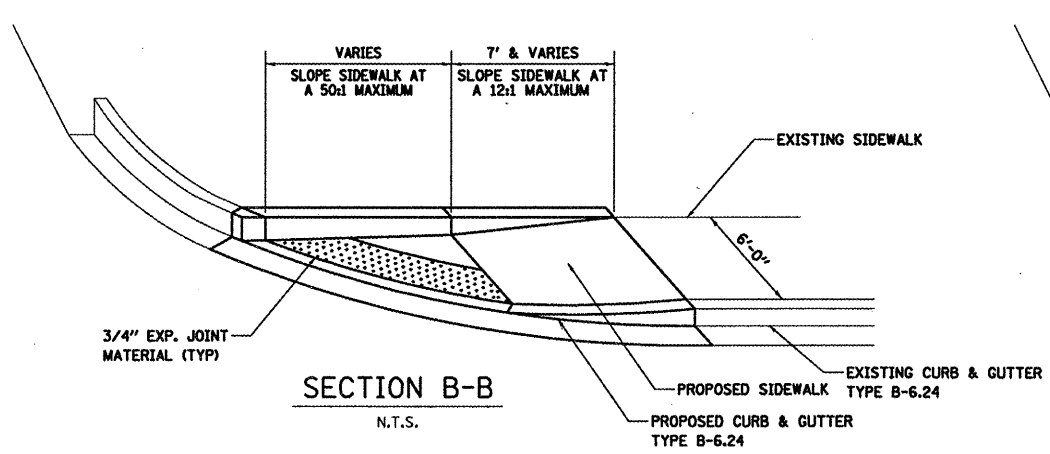
SIDEWALK RAMP DETAIL
N.T.S.
NW & SW QUADRANT OF SUGAR LOAF ROAD
SW QUADRANT OF SOUTHERN RIDGE
NE & SE QUADRANT OF KEEBLER OAKS DRIVE
NW & SW QUADRANT OF SUMMIT RIDGE
NW & SW QUADRANT OF STONEBRIDGE DRIVE
NW & SW QUADRANT OF STONEBRIDGE GOLF DRIVE



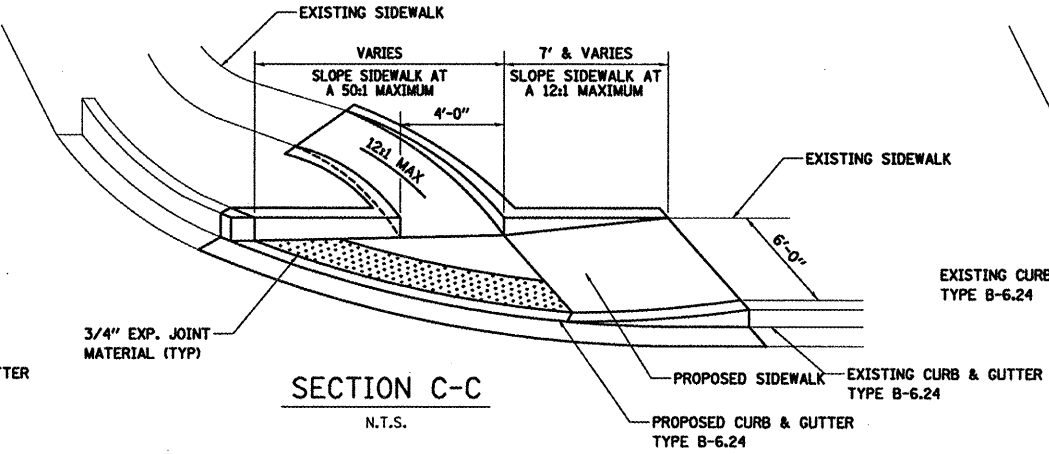
SIDEWALK RAMP DETAIL
N.T.S.
NE & SE QUADRANT OF CALICO LANE



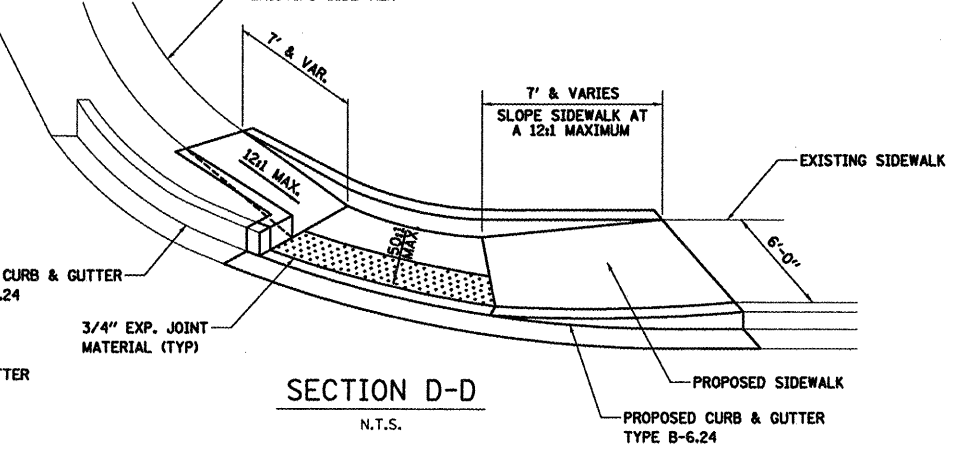
SIDEWALK RAMP DETAIL
N.T.S.
NW QUADRANT OF SOUTHERN RIDGE
NE QUADRANT OF WEST MAIN STREET



SECTION B-B
N.T.S.



SECTION C-C
N.T.S.



SECTION D-D
N.T.S.

FILE NAME = Misc_Details.dgn	USER NAME = jeromy	DESIGNED - BFK	REVISED -	VILLAGE OF MARYVILLE KEEBLER ROAD	MISCELLANEOUS DETAILS			F.A.U. RTE.	SECTION	COUNTY	TOTAL SHEETS	SHEET NO.
	PLOT SCALE = #SCALE#	DRAWN - JJB	REVISED -					9135	10-00018-00-RS	MADISON	22	22
	PLOT DATE = 3/9/2012	CHECKED - BFK	REVISED -					CONTRACT NO. 97486				
	DATE - 1/17/12	REVISIONS -	SCALE: 1"=20'					SHEET NO. 1 OF 1 SHEETS	STA.	TO STA.	ILLINOIS FED. AID PROJECT	