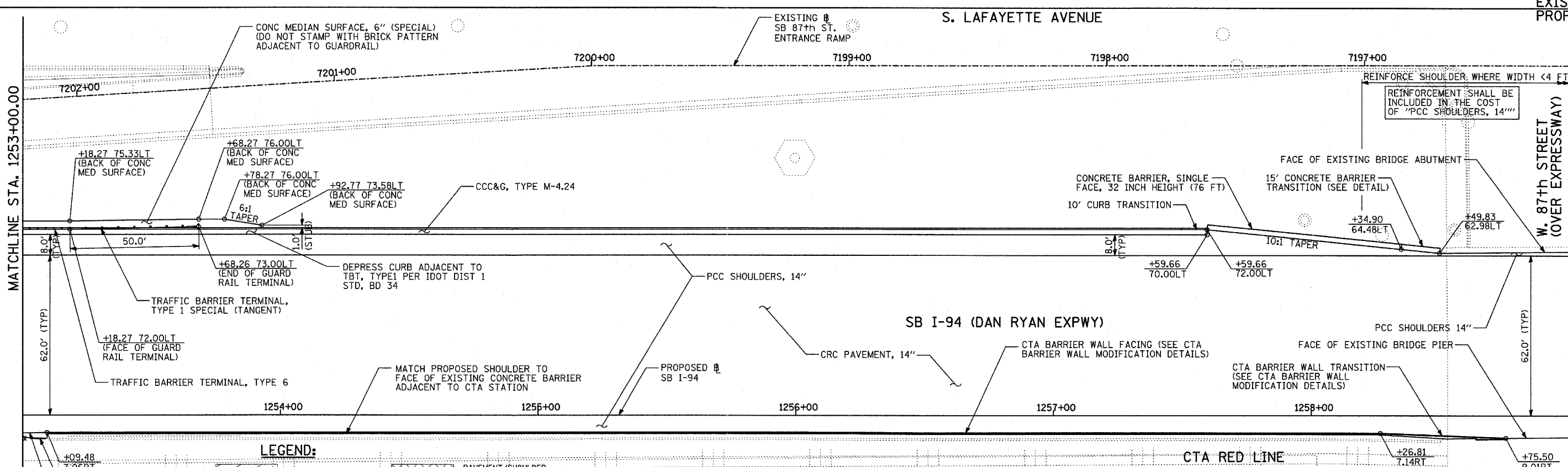
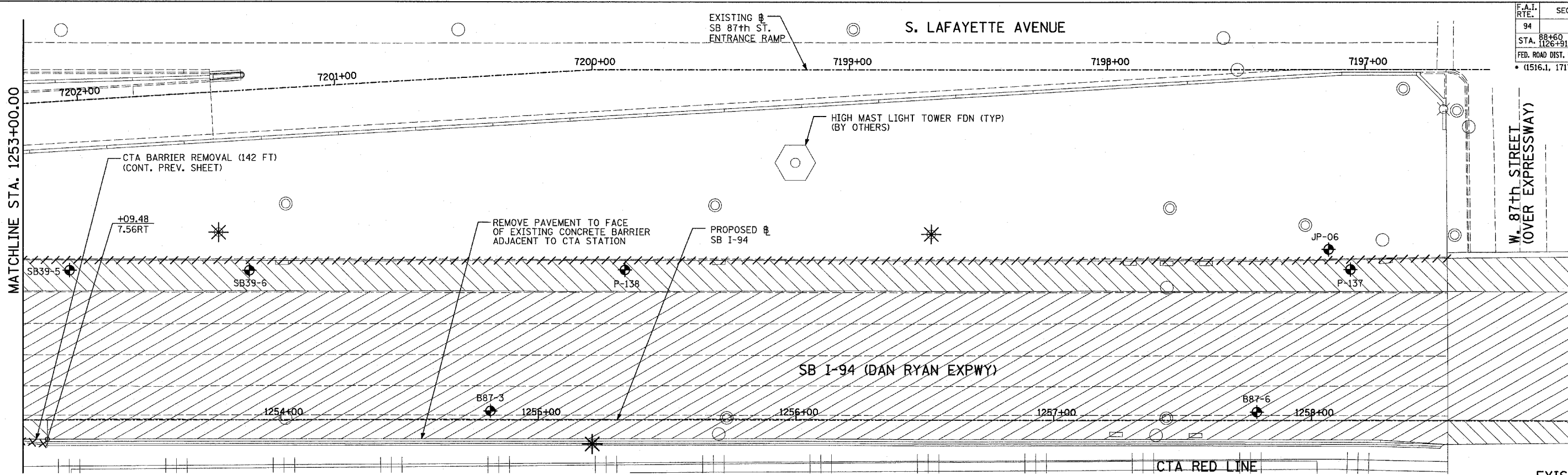


F.A.I. RTE. NO.	SECTION	COUNTY	TOTAL SHEETS	SHEET NO.
94		COOK	764	86
STA. 88+60 (SB I-57) TO STA. 1313+00 (SB RYAN)				
FED. ROAD DIST. NO. ILLINOIS FED. AID PROJECT				
(1516.1, 1717, & 1818) R-5 62593				



**LEGEND:**

	PAVEMENT REMOVAL		PAVEMENT/SHOULDER REMOVAL (SPECIAL) (OVER EXISTING UTILITIES)
	PAVED SHOULDER REMOVAL		COMB CONC CURB & GUTTER REMOVAL
	BITUMINOUS SURFACE REMOVAL, 4"		CHAIN LINK FENCE REMOVAL
	BITUMINOUS SURFACE REMOVAL, 1 1/2"		CONCRETE BARRIER/GUARDRAIL REMOVAL
	BITUMINOUS SURFACE REMOVAL, 1 3/4"		SOIL BORING LOCATIONS
			LIGHT POLE FOUNDATION REMOVAL (SEE ROADWAY LIGHTING & SURVEILLANCE PLANS)

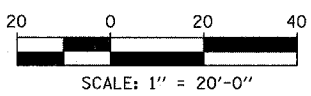
10 TREE REMOVAL (UNITS) (NO UNIT SHOWN = <6)

+XX.XX MAINLINE #

XX.XXRT STATION/OFFSET

**PLAN NOTES:**

- ALL STATION/OFFSET/RADIUS CALLOUTS MEASURED TO EDGE OF PAVEMENT UNLESS OTHERWISE NOTED.
- EXACT LOCATIONS OF EXISTING PIERS/ABUTMENTS TO BE FIELD VERIFIED

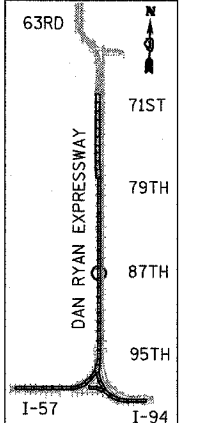


REVISIONS	
NAME	DATE

ILLINOIS DEPARTMENT OF TRANSPORTATION  
 F.A.I. 94 (DAN RYAN EXPRESSWAY)  
 EXISTING AND PROPOSED PLAN  
 SB I-94 (DAN RYAN EXPRESSWAY)  
 SB I-94 STA. 1253+00.00 TO 1259+00.00

SCALE: 1"=20'  
 DATE: MARCH 1, 2006

DRAWN BY: MPG  
 CHECKED BY: RTM



**TYLIN INTERNATIONAL**