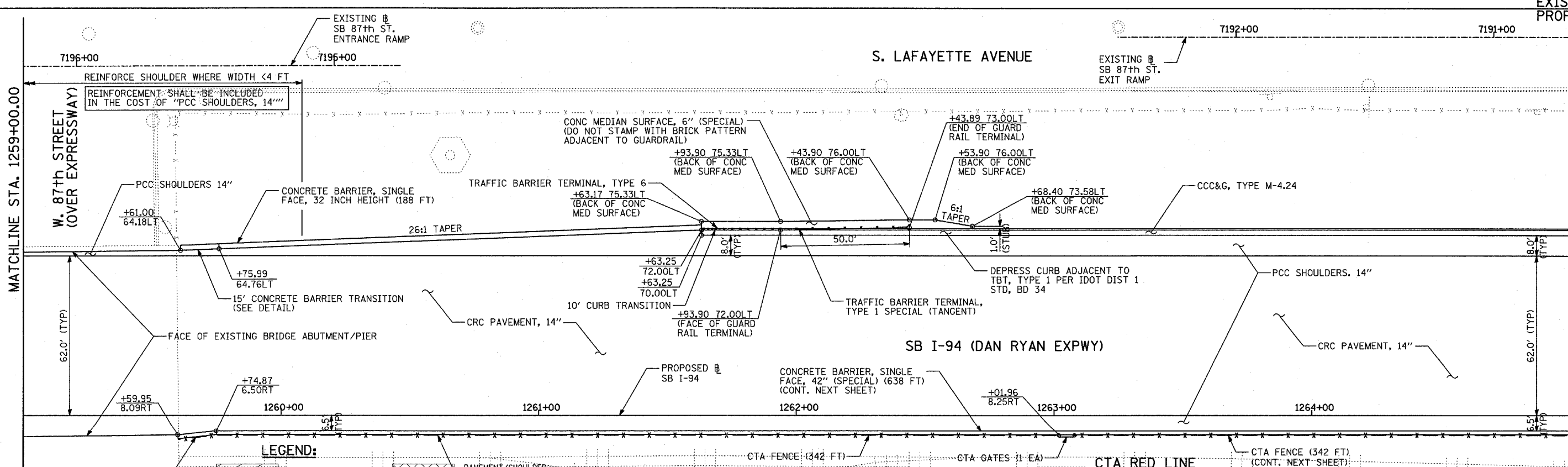



F.A.I. RTE.	SECTION	COUNTY	TOTAL SHEETS	SHEET NO.
94		COOK	764	87
STA. 88+60 (SB I-57) TO STA. 1313+00 (SB RYAN)				
FED. ROAD DIST. NO. ILLINOIS FED. AID PROJECT				
(1516.1, 1717, & 1818) R-5 62593				

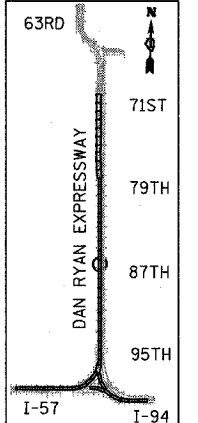


**LEGEND:**

- PAVEMENT REMOVAL
- PAVED SHOULDER REMOVAL
- BITUMINOUS SURFACE REMOVAL, 4"
- BITUMINOUS SURFACE REMOVAL, 1 1/2"
- BITUMINOUS SURFACE REMOVAL, 1 3/4"
- PAVEMENT/SHOULDER REMOVAL (SPECIAL) (OVER EXISTING UTILITIES)
- COMB CONC CURB & GUTTER REMOVAL
- CHAIN LINK FENCE REMOVAL
- CONCRETE BARRIER/GUARDRAIL REMOVAL
- SOIL BORING LOCATIONS
- LIGHT POLE FOUNDATION REMOVAL (SEE ROADWAY LIGHTING & SURVEILLANCE PLANS)
- TREE REMOVAL (UNITS) (NO UNIT SHOWN = <6)
- MAINLINE STATION/OFFSET

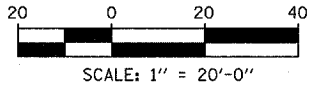
**PLAN NOTES:**

- ALL STATION/OFFSET/RADIUS CALLOUTS MEASURED TO EDGE OF PAVEMENT UNLESS OTHERWISE NOTED.
- EXACT LOCATIONS OF EXISTING PIERS/ABUTMENTS TO BE FIELD VERIFIED



LOCATION MAP

**TYLIN INTERNATIONAL**



REVISIONS	
NAME	DATE

ILLINOIS DEPARTMENT OF TRANSPORTATION  
 F.A.I. 94 (DAN RYAN EXPRESSWAY)  
 EXISTING AND PROPOSED PLAN  
 SB I-94 (DAN RYAN EXPRESSWAY)  
 SB I-94 STA. 1259+00.00 TO 1265+00.00

SCALE: 1"=20'  
 DATE: MARCH 1, 2006

DRAWN BY: MPG  
 CHECKED BY: RTM