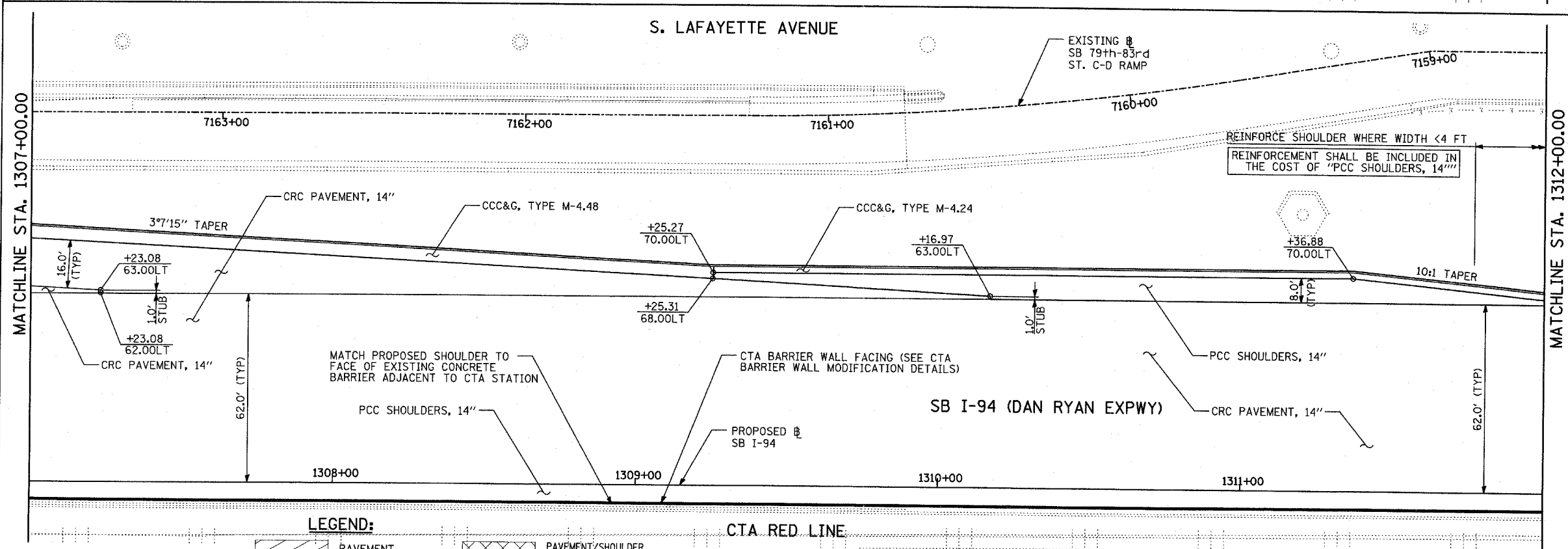
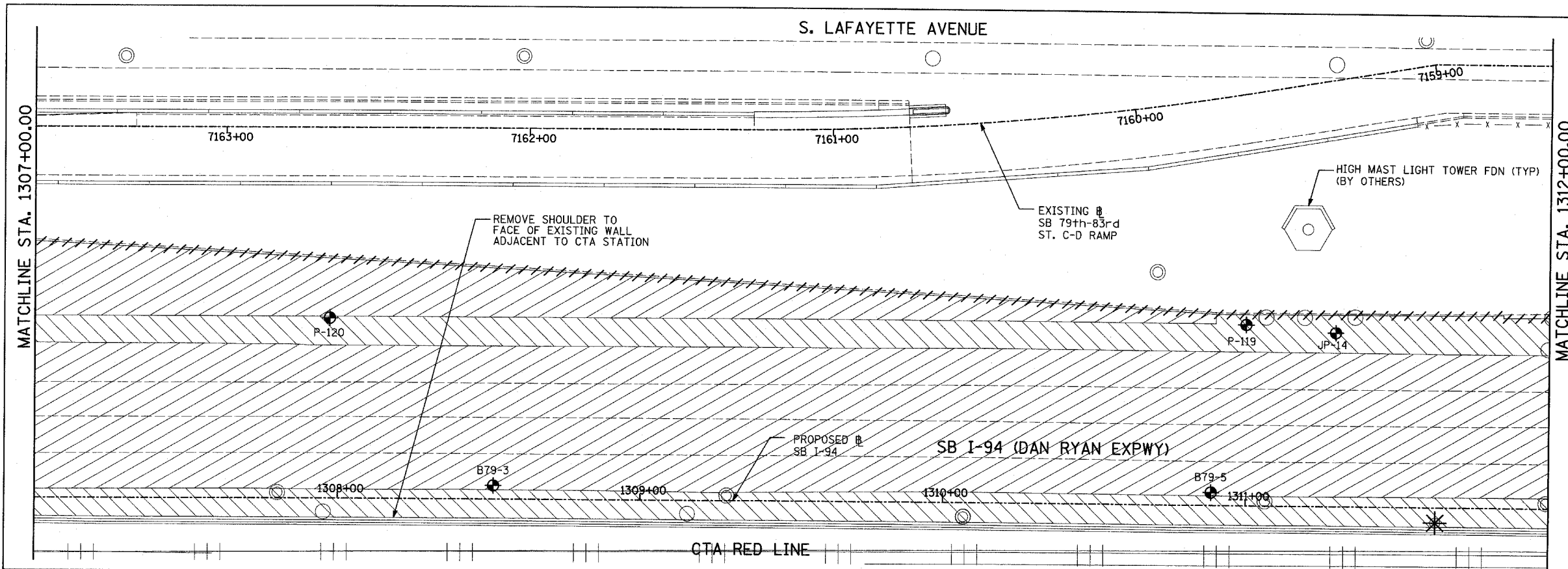



F.A.I. RTE.	SECTION	COUNTY	TOTAL SHEETS	SHEET NO.
94	*	COOK	764	95
STA. 88+60 (SB I-57) TO STA. 1313+00 (SB RYAN)				
STA. 1125+91 (SB FORD)				
FED. ROAD DIST. NO. ILLINOIS FED. AID PROJECT				
(1516.1, 1717, & 1818) R-5				



EXISTING CONDITIONS  
PROPOSED IMPROVEMENTS



LOCATION MAP

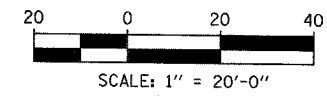
**LEGEND:**

	PAVEMENT REMOVAL		PAVEMENT/SHOULDER REMOVAL (SPECIAL) OVER EXISTING UTILITIES
	PAVED SHOULDER REMOVAL		COMB CONC CURB & GUTTER REMOVAL
	BITUMINOUS SURFACE REMOVAL, 4"		CHAIN LINK FENCE REMOVAL
	BITUMINOUS SURFACE REMOVAL, 1 1/2"		CONCRETE BARRIER/GUARDRAIL REMOVAL
	BITUMINOUS SURFACE REMOVAL, 1 3/4"		SOIL BORING LOCATIONS
			LIGHT POLE FOUNDATION REMOVAL (SEE ROADWAY LIGHTING & SURVEILLANCE PLANS)

**CTA RED LINE**

- TREE REMOVAL (UNITS) (NO UNIT SHOWN = <6)
  - +XX.XX** MAINLINE #
  - XX.XXRT** STATION/OFFSET
- PLAN NOTES:**
- ALL STATION/OFFSET/RADIUS CALLOUTS MEASURED TO EDGE OF PAVEMENT UNLESS OTHERWISE NOTED.
  - EXACT LOCATIONS OF EXISTING PIERS/ABUTMENTS TO BE FIELD VERIFIED

**TYLIN** INTERNATIONAL



REVISIONS	
NAME	DATE

ILLINOIS DEPARTMENT OF TRANSPORTATION  
F.A.I. 94 (DAN RYAN EXPRESSWAY)  
EXISTING AND PROPOSED PLAN  
SB I-94 (DAN RYAN EXPRESSWAY)  
SB I-94 STA. 1307+00.00 TO 1312+00.00

SCALE: 1"=20'  
DATE: MARCH 1, 2006

DRAWN BY: MPG  
CHECKED BY: RTM