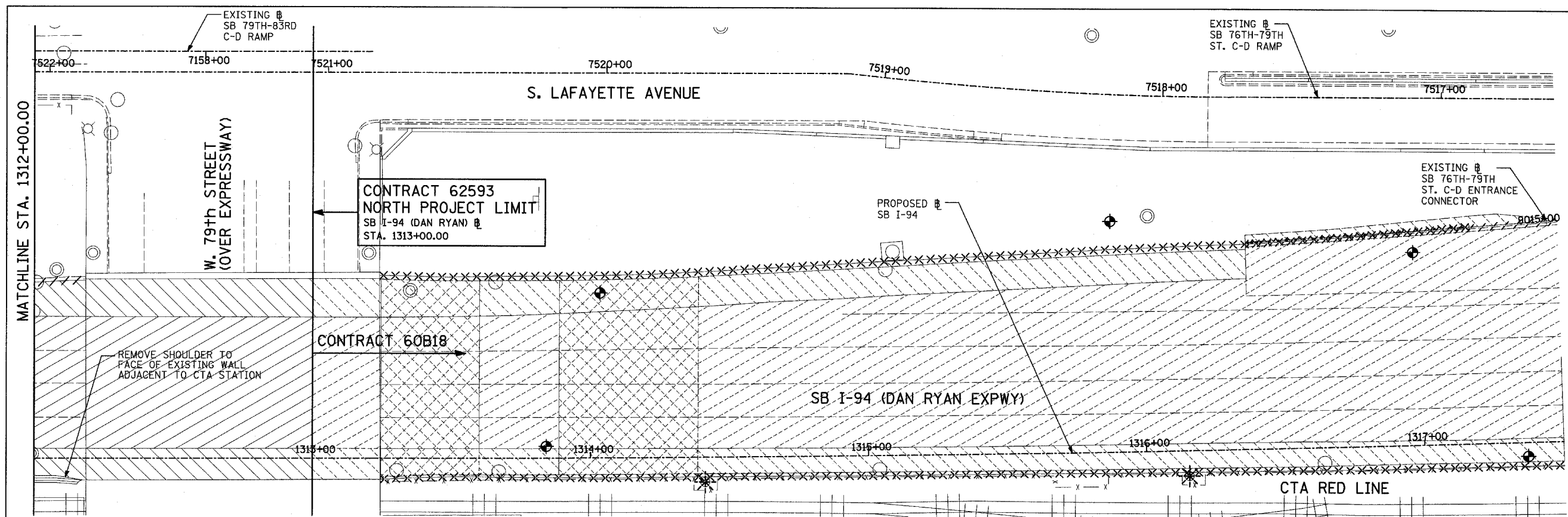
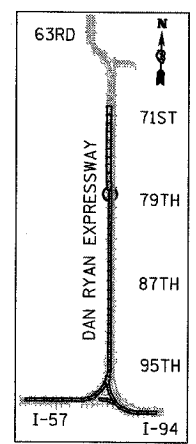
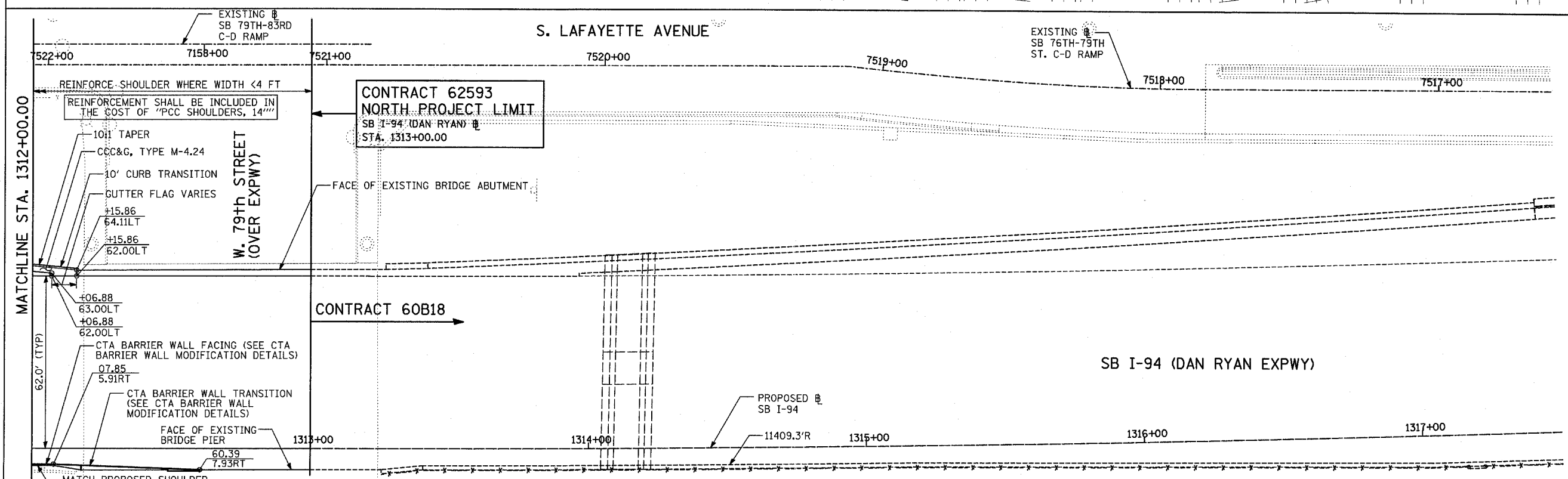


F.A.I. RTE.	SECTION	COUNTY	TOTAL SHEETS	SHEET NO.
94	*	COOK	764	96
STA. 1126+91 (SB FORD) TO STA. 1313+00 (SB RYAN)				
FED. ROAD DIST. NO. ILLINOIS FED. AID PROJECT				
(1516.1, 1717, & 1818) R-5				



EXISTING CONDITIONS  
PROPOSED IMPROVEMENTS



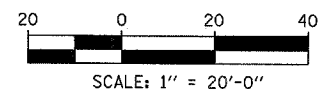
LOCATION MAP

**LEGEND:**

- |  |                                    |  |   |  |   |
|--|------------------------------------|--|---|--|---|
|  | PAVEMENT REMOVAL                   |  | PAVEMENT/SOULDER REMOVAL (SPECIAL) (OVER EXISTING UTILITIES)              |  | 10 TREE REMOVAL (UNITS) (NO UNIT SHOWN = <6)  |
|  | PAVED SHOULDER REMOVAL             |  | COMB CONC CURB & GUTTER REMOVAL   |  | +XX.XX MAINLINE #   |
|  | BITUMINOUS SURFACE REMOVAL, 4"     |  | CHAIN LINK FENCE REMOVAL  |  | XX.XXRT STATION/OFFSET  |
|  | BITUMINOUS SURFACE REMOVAL, 1 1/2" |  | CONCRETE BARRIER/GUARDRAIL REMOVAL  |  | <b>PLAN NOTES:</b>  |
|  | BITUMINOUS SURFACE REMOVAL, 1 3/4" |  | SOIL BORING LOCATIONS   |  | - ALL STATION/OFFSET/RADIUS CALLOUTS MEASURED TO EDGE OF PAVEMENT UNLESS OTHERWISE NOTED. |
|  |                                    |  | LIGHT POLE FOUNDATION REMOVAL (SEE ROADWAY LIGHTING & SURVEILLANCE PLANS) |  | - EXACT LOCATIONS OF EXISTING PIERS/ABUTMENTS TO BE FIELD VERIFIED                        |

REVISIONS	
NAME	DATE

ILLINOIS DEPARTMENT OF TRANSPORTATION  
F.A.I. 94 (DAN RYAN EXPRESSWAY)  
EXISTING AND PROPOSED PLAN  
SB I-94 (DAN RYAN EXPRESSWAY)  
SB I-94 STA. 1312+00.00 TO 1313+00.00



SCALE: 1"=20'  
DATE: MARCH 1, 2006  
DRAWN BY: MPG  
CHECKED BY: RTM

**TYLIN INTERNATIONAL**