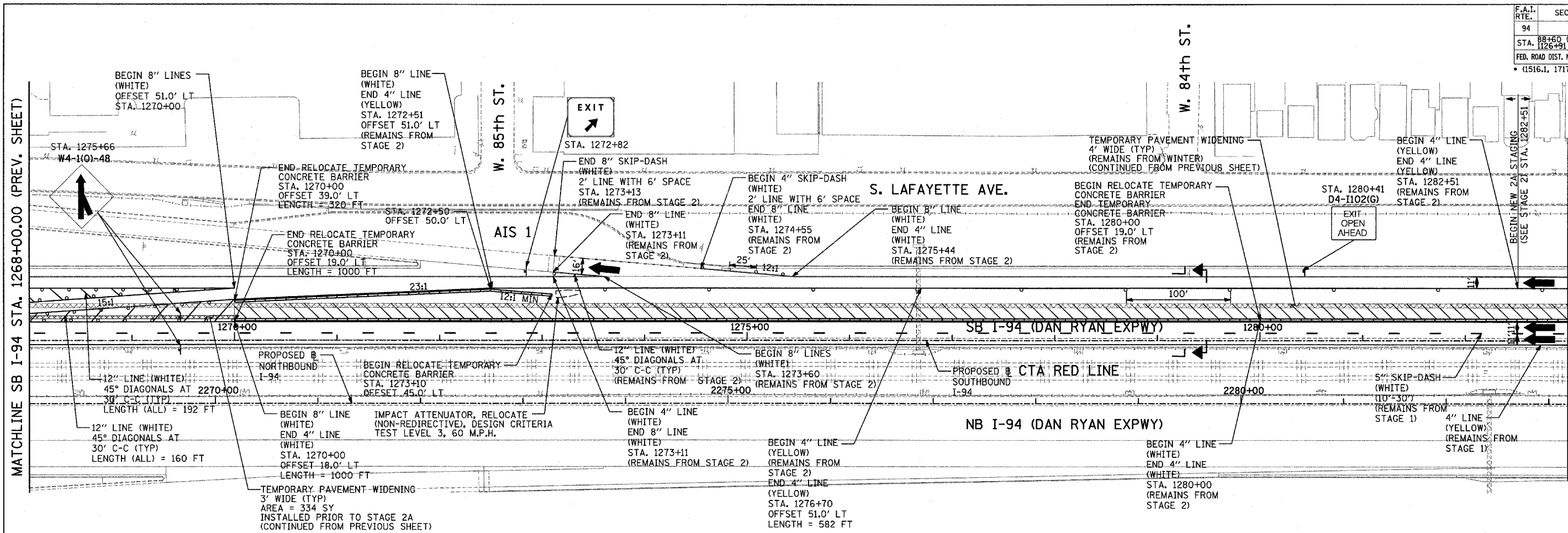
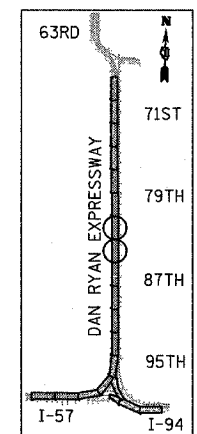


F.A.I. RTE.	SECTION	COUNTY	TOTAL SHEETS	SHEET NO.
94		COOK	764	212
STA. 1126+91 (SB FORD) TO STA. 1313+00 (SB RYAN)				
FED. ROAD DIST. NO. ILLINOIS FED. AID PROJECT				
(1516.1, 1717, & 1818) R-5 62593				

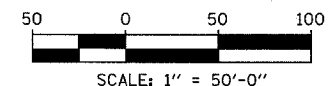


MATCHLINE SB I-94 STA. 1268+00.00 (PREV. SHEET)

MATCH STAGE 2 SB I-94 STA. 1283+00.00 (SEE SHEET 6 OF 9 - BOTTOM)



LOCATION MAP



- LEGEND:**
- TEMPORARY CONCRETE BARRIER
 - TRAFFIC LANE
 - WORK ZONE
 - BARRICADE, TYPE III
 - DRUM WITH MONO-DIRECTIONAL STEADY BURNING LIGHT
 - ARROW BOARD
 - TEMPORARY PAVEMENT

REVISIONS	
NAME	DATE

ILLINOIS DEPARTMENT OF TRANSPORTATION
F.A.I. 94 (DAN RYAN EXPRESSWAY)
MAINTENANCE OF TRAFFIC PLAN
STAGE 2A - SB I-94
SB I-94 STA. 1268+00 TO 1298+00
SHEET 2 OF 2

SCALE: 1"=50'-0"
DATE: MARCH 1, 2006

DRAWN BY: JDF
CHECKED BY: RTM

TYLIN INTERNATIONAL