
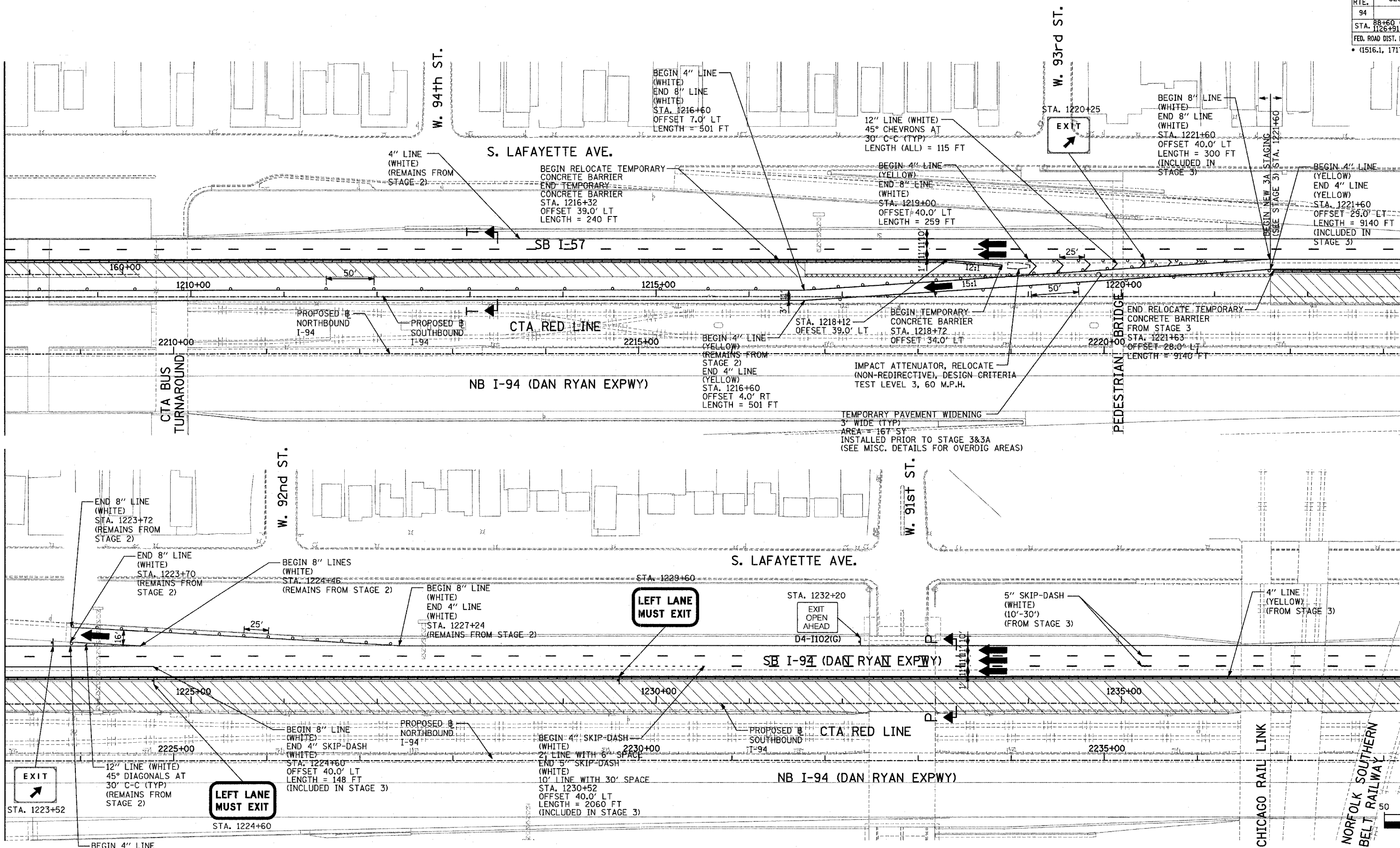


MATCHLINE SB I-94 STA. 1208+00.00 (PREV. SHEET)

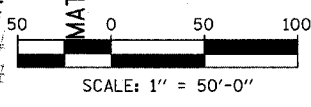
MATCHLINE SB I-94 STA. 1223+00.00 (ABOVE)

MATCHLINE SB I-94 STA. 1223+00.00 (BELOW)

MATCH STAGE 3 SB I-94 STA. 1238+00.00 (SEE SHEET 1 OF 3)



LOCATION MAP



**LEGEND:**

- TEMPORARY CONCRETE BARRIER
- TRAFFIC LANE
- WORK ZONE
- BARRICADE, TYPE III
- DRUM WITH MONO-DIRECTIONAL STEADY BURNING LIGHT
- ARROW BOARD
- TEMPORARY PAVEMENT

REVISIONS	
NAME	DATE

ILLINOIS DEPARTMENT OF TRANSPORTATION  
 F.A.I. 94 (DAN RYAN EXPRESSWAY)  
 MAINTENANCE OF TRAFFIC PLAN  
 STAGE 3A - SB I-94  
 SB I-94 STA. 1208+00 TO 1238+00  
 SHEET 4 OF 6

SCALE: 1"=50'-0"  
 DATE: MARCH 1, 2006  
 DRAWN BY: JDF  
 CHECKED BY: RTM