

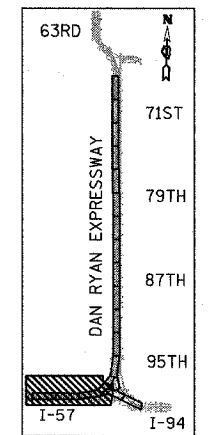
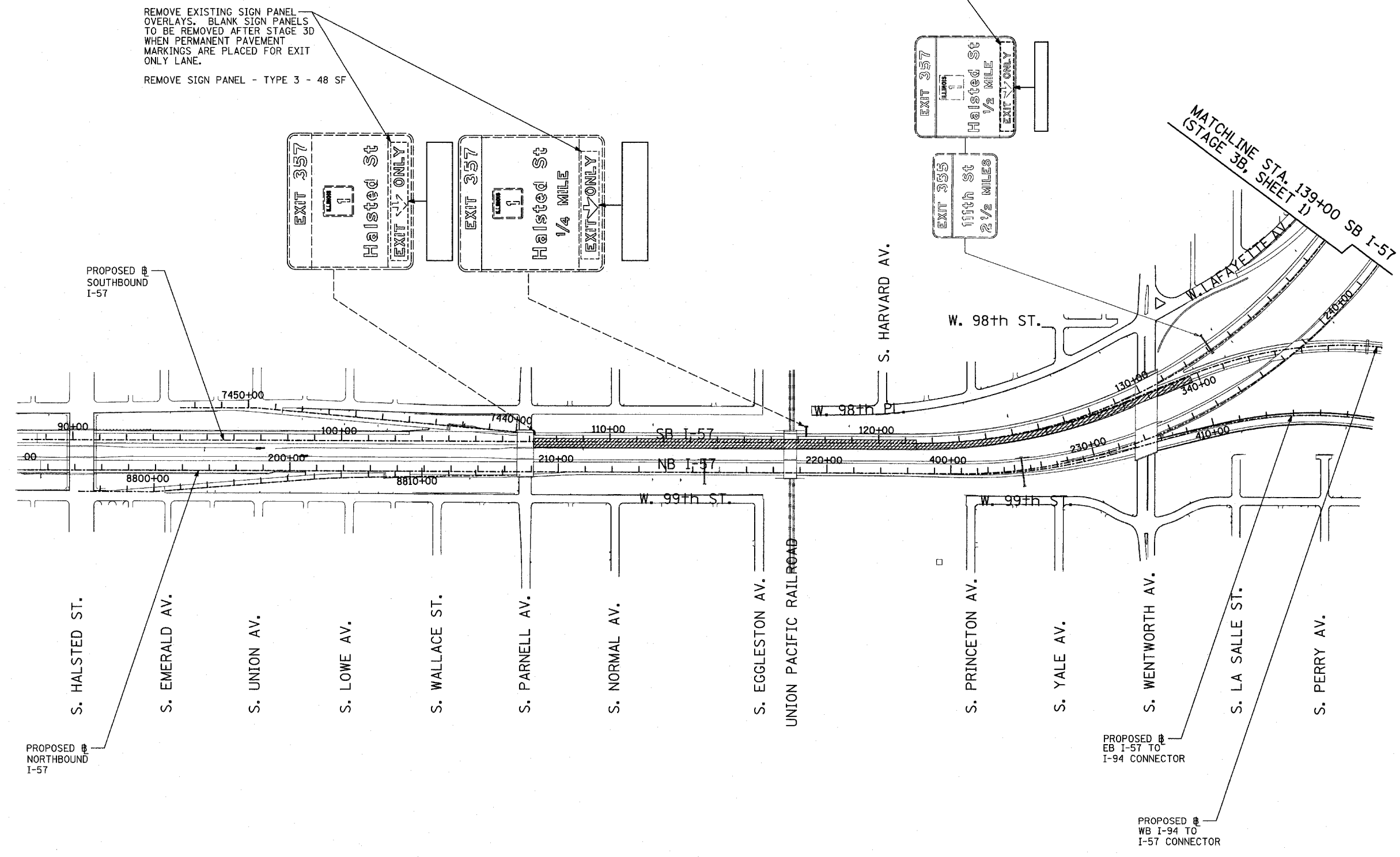


**SIGNING LEGEND:**

- EXISTING GROUND MOUNTED SIGN
- EXISTING OVERHEAD TRUSS MOUNTED SIGN
- EXISTING OVERHEAD SIGN STRUCTURE-BRIDGE MOUNTED
- EXISTING OVERHEAD CANTILEVER MOUNTED SIGN
- PROPOSED GROUND MOUNTED SIGN
- PROPOSED OVERHEAD SIGN STRUCTURE - TRUSS
- CONSTRUCTION ZONE
- EXISTING SIGN
- EXISTING SIGN TO BE REMOVED
- PROPOSED SIGN

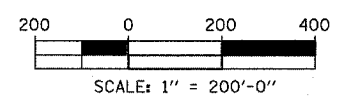
REMOVE EXISTING SIGN PANEL OVERLAY. BLANK SIGN PANEL TO BE REMOVED AFTER STAGE 3D WHEN PERMANENT PAVEMENT MARKINGS ARE PLACED FOR EXIT ONLY LANE.

REMOVE EXISTING SIGN PANEL OVERLAYS. BLANK SIGN PANELS TO BE REMOVED AFTER STAGE 3D WHEN PERMANENT PAVEMENT MARKINGS ARE PLACED FOR EXIT ONLY LANE.  
REMOVE SIGN PANEL - TYPE 3 - 48 SF



LOCATION MAP

**TYLIN** INTERNATIONAL



REVISIONS	
NAME	DATE

ILLINOIS DEPARTMENT OF TRANSPORTATION  
 F.A.I. 94 (DAN RYAN EXPRESSWAY)  
**CONSTRUCTION SIGNING-STAGE 3D**  
 SB I-57 STA. 100+00 TO STA 139+00  
 SHEET 2 OF 2

SCALE: 1" = 200'  
 DATE: MARCH 1, 2006  
 DRAWN BY: AMB  
 CHECKED BY: TGB