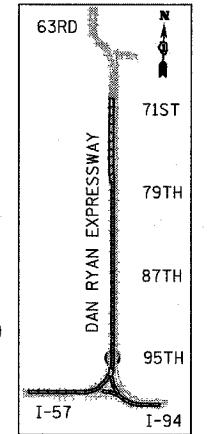
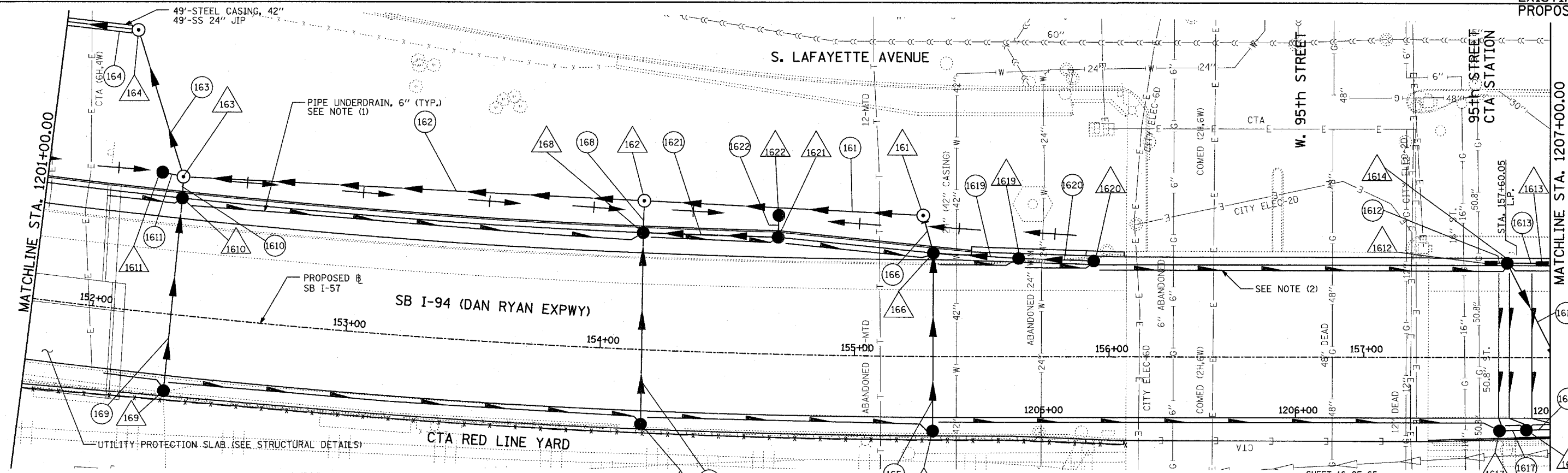


EXISTING CONDITIONS
PROPOSED IMPROVEMENTS



LOCATION MAP


TYLIN INTERNATIONAL

LEGEND:

| | | | |
|--|--|--|---|
| | EXISTING COMBINED SEWER | | SEWER PLUG |
| | PROPOSED STORM SEWER NUMBER (X=SHEET NO., Y=PIPE NO.) | | FIELD VERIFY |
| | PROPOSED STRUCTURE NUMBER (X=SHEET NO., Y=STRUCTURE NO.) | | UTILITY REMOVAL |
| | PIPE STUBOUT TO BE PLUGGED | | PROPOSED CATCH BASIN CONSTRUCTED IN CONCURRENT CONTRACT 62304 |
| | | | PROPOSED STORM SEWER CONSTRUCTED IN CONCURRENT CONTRACT 62304 |

NOTES:

- FOR CLARITY, PIPE UNDERDRAINS ARE SHOWN OFFSET FROM THEIR PROPOSED LOCATIONS. FOR DETAILED PLACEMENT, SEE SHEET "PIPE UNDERDRAINS DETAIL."
- PROPOSED PIPE UNDERDRAIN SYSTEM LOCATION SHALL BE COORDINATED WITH PROPOSED ELECTRICAL DUCT BANK AND EXISTING FOOTING. SEE TYPICAL SECTIONS AND DETAILS FOR OVERPASS FOOTINGS.



| REVISIONS | |
|-----------|------|
| NAME | DATE |
| | |
| | |
| | |
| | |

ILLINOIS DEPARTMENT OF TRANSPORTATION
F.A.I. 94 (DAN RYAN EXPRESSWAY)
DRAINAGE AND UTILITY PLANS
SB I-94 (DAN RYAN EXPRESSWAY)
SB I-94 STA. 1201+00.00 TO 1207+00.00

SCALE: 1"=20'
DATE: MARCH 1, 2006

DRAWN BY: NSB
CHECKED BY: DA