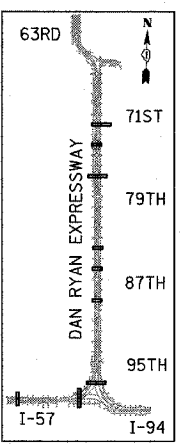
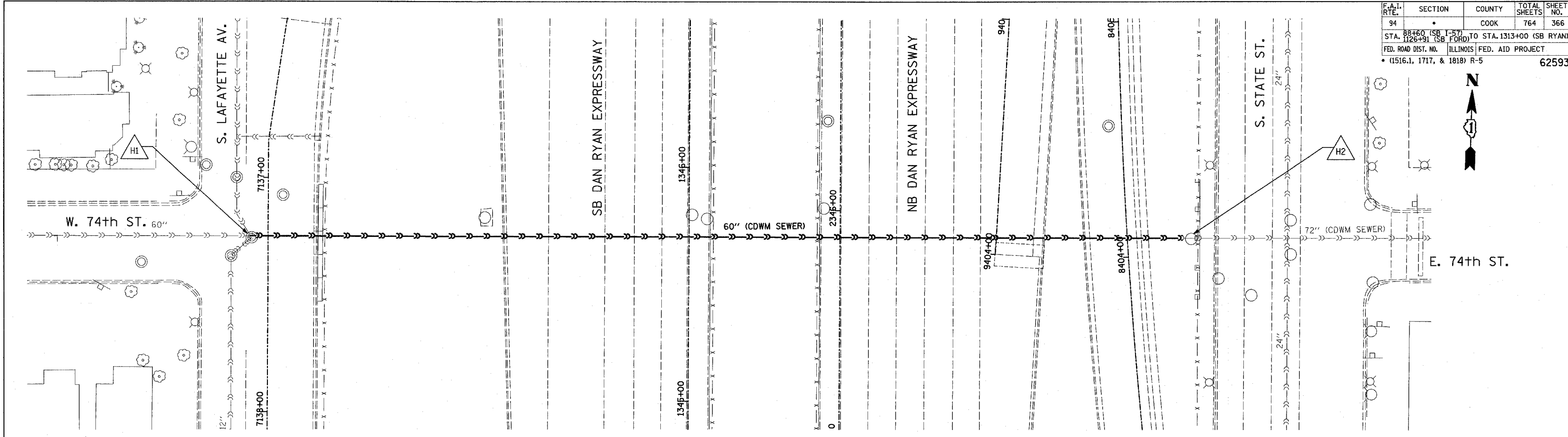
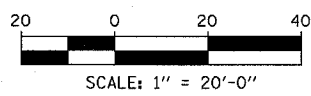


F.A.I. RTE.	SECTION	COUNTY	TOTAL SHEETS	SHEET NO.
94		COOK	764	366
STA. 88+60 (SB I-57) TO STA. 1313+00 (SB RYAN)				
FED. ROAD DIST. NO. ILLINOIS FED. AID PROJECT				
• (1516.1, 1717, & 1818) R-5				

62593



LOCATION MAP



TYLIN INTERNATIONAL

- LEGEND:**
- ◄◄—◄◄— EXISTING COMBINED SEWER
 - ◄◄—◄◄— EXISTING COMBINED SEWER TO BE TELEVISED
 - △ XY MANHOLE STRUCTURE NO.

REVISIONS	
NAME	DATE

ILLINOIS DEPARTMENT OF TRANSPORTATION
 F.A.I. 94 (DAN RYAN EXPRESSWAY)
**SEWER TELEVISING
 74TH ST. CROSSING**

SCALE: 1"=20'-0"
 DATE: MARCH 1, 2006

DRAWN BY: MPG
 CHECKED BY: TGB