
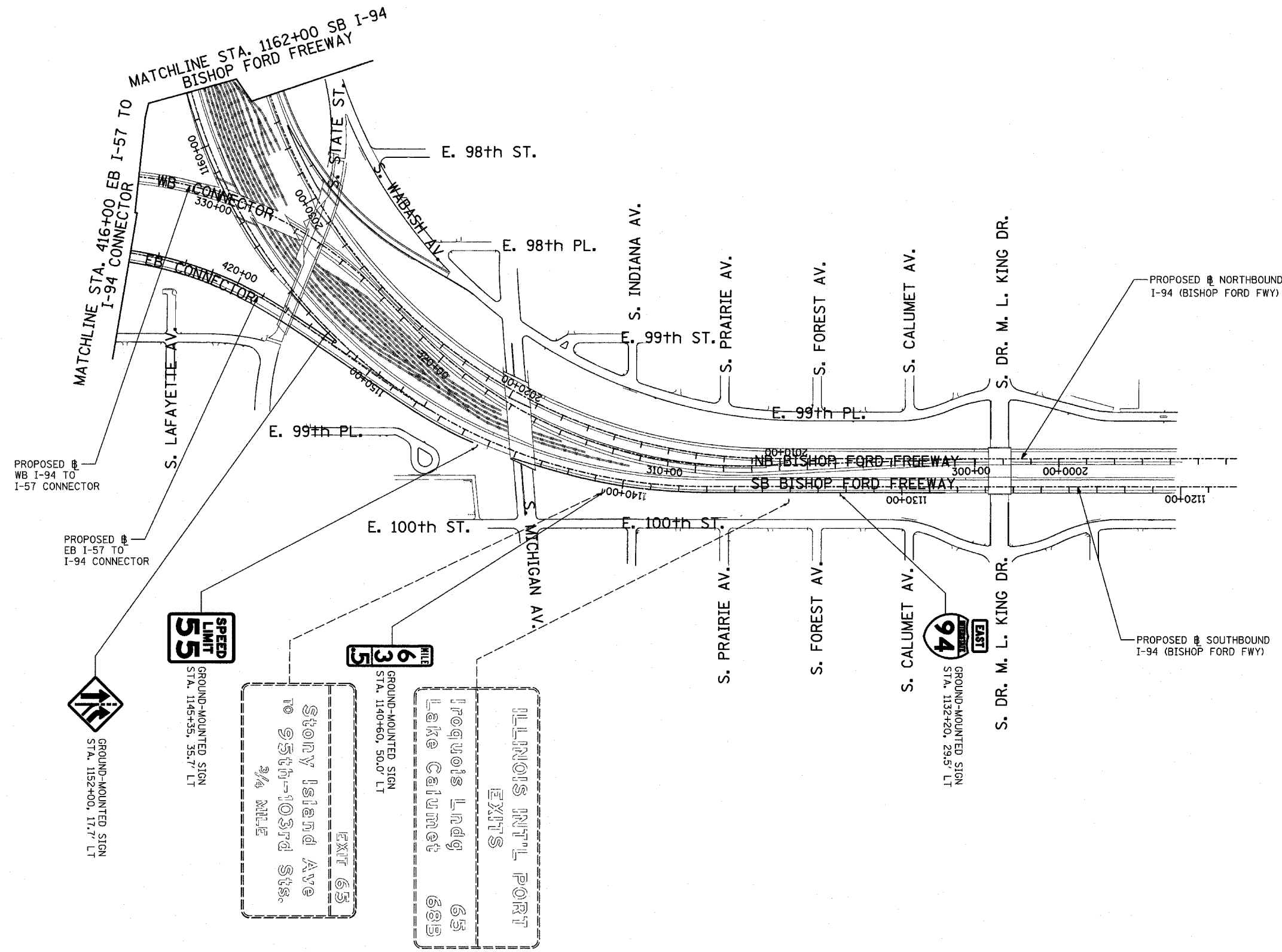


F.A.I. RTE.	SECTION	COUNTY	TOTAL SHEETS	SHEET NO.
94		COOK	764	491
STA. 88+60 (SB I-57) TO STA. 1313+00 (SB RYAN)				
FED. ROAD DIST. NO. ILLINOIS FED. AID PROJECT				
(1516.1, 1717, & 1818) R-5				
				62593




SIGNING LEGEND:

- PROPOSED GROUND MOUNTED SIGN
- PROPOSED OVERHEAD SIGN STRUCTURE - TRUSS
- PROPOSED OVERHEAD SIGN STRUCTURE - BRIDGE MOUNTED
- PROPOSED OVERHEAD SIGN STRUCTURE - CANTILEVER
- EXISTING GROUND MOUNTED SIGN
- EXISTING OVERHEAD SIGN STRUCTURE - TRUSS
- EXISTING OVERHEAD SIGN STRUCTURE - BRIDGE MOUNTED
- EXISTING OVERHEAD SIGN STRUCTURE - CANTILEVER
- PROPOSED SIGN
- EXISTING SIGN



LOCATION MAP

TYLIN INTERNATIONAL



REVISIONS	
NAME	DATE

ILLINOIS DEPARTMENT OF TRANSPORTATION
 F.A.I. 94 (DAN RYAN EXPRESSWAY)
 PROPOSED SIGNING
 STA. 1120+00 TO STA. 1162+00
 SHEET 2 OF 5
 SCALE: 1" = 200'
 DATE: MARCH 1, 2006
 DRAWN BY: AMB
 CHECKED BY: TGB