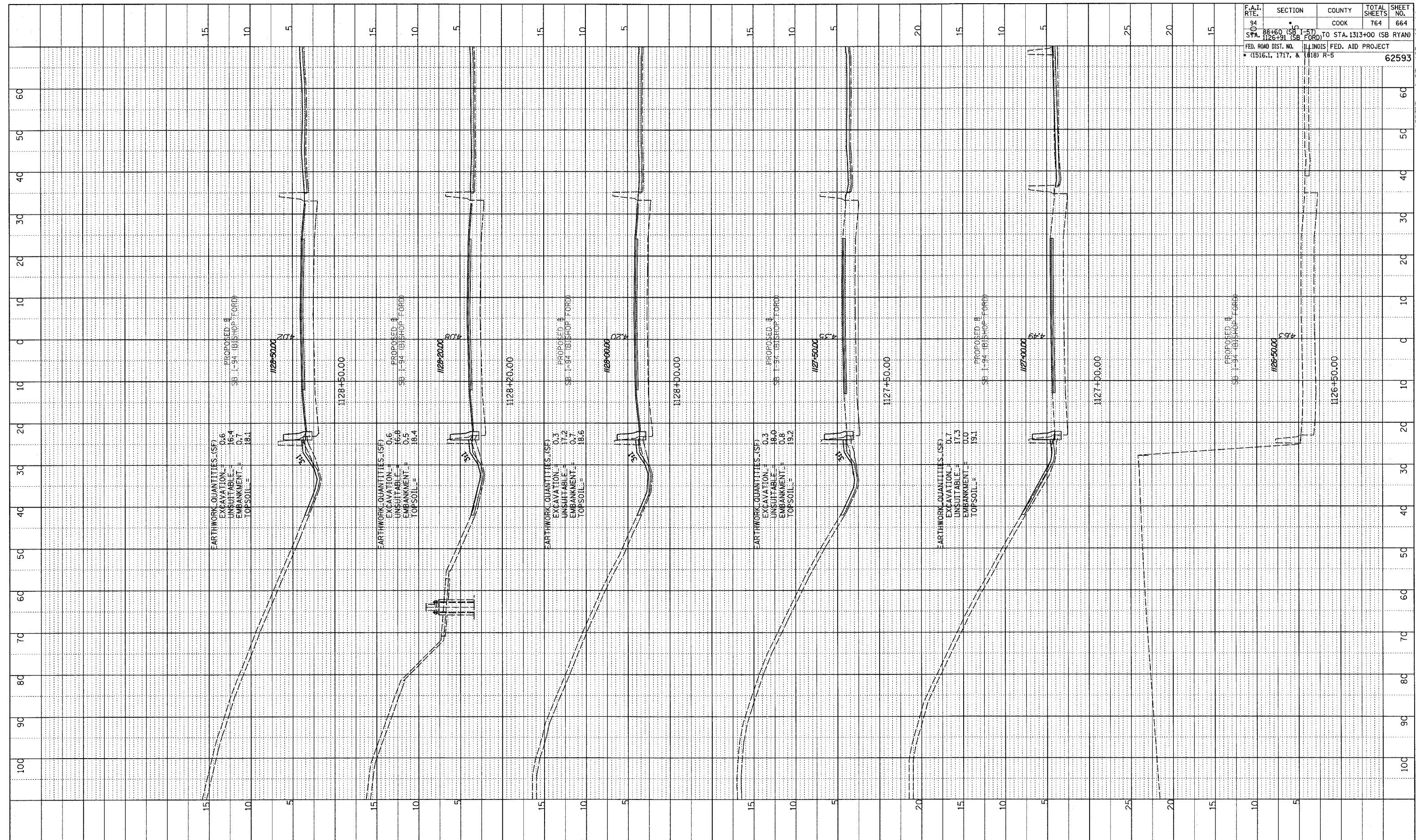


PROFILE SUBMITTED BY: []
 PLOTTED AND CHECKED BY: []
 NOTE BOOK NO.: []
 STRUCTURE NO./STATION: []

F.A.I. RTE.	SECTION	COUNTY	TOTAL SHEETS	SHEET NO.
94	SB I-94 (BISHOP FORD)	COOK	764	664
STA. 1126+50	(SB I-94)			TO STA. 1313+00 (SB RYAN)
FED. ROAD DIST. NO. (1516.1, 1717, & 1818) R-5		ILLINOIS FED. AID PROJECT		62593



EARTHWORK QUANTITIES (SF)
 EXCAVATION = 0.6
 UNSUITABLE = 16.4
 EMBANKMENT = 0.7
 TOP SOIL = 18.1


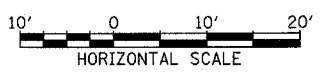
EARTHWORK QUANTITIES (SF)
 EXCAVATION = 0.6
 UNSUITABLE = 16.6
 EMBANKMENT = 0.5
 TOP SOIL = 18.4

EARTHWORK QUANTITIES (SF)
 EXCAVATION = 0.3
 UNSUITABLE = 17.2
 EMBANKMENT = 0.7
 TOP SOIL = 18.6

EARTHWORK QUANTITIES (SF)
 EXCAVATION = 0.3
 UNSUITABLE = 16.0
 EMBANKMENT = 0.8
 TOP SOIL = 19.2

EARTHWORK QUANTITIES (SF)
 EXCAVATION = 0.7
 UNSUITABLE = 17.3
 EMBANKMENT = 0.0
 TOP SOIL = 19.1

TYLIN INTERNATIONAL



I-94 SOUTHBOUND (BISHOP FORD FWY)
 STA. 1126+50 TO STA. 1128+50

02/27/2006 12:35:51 PM