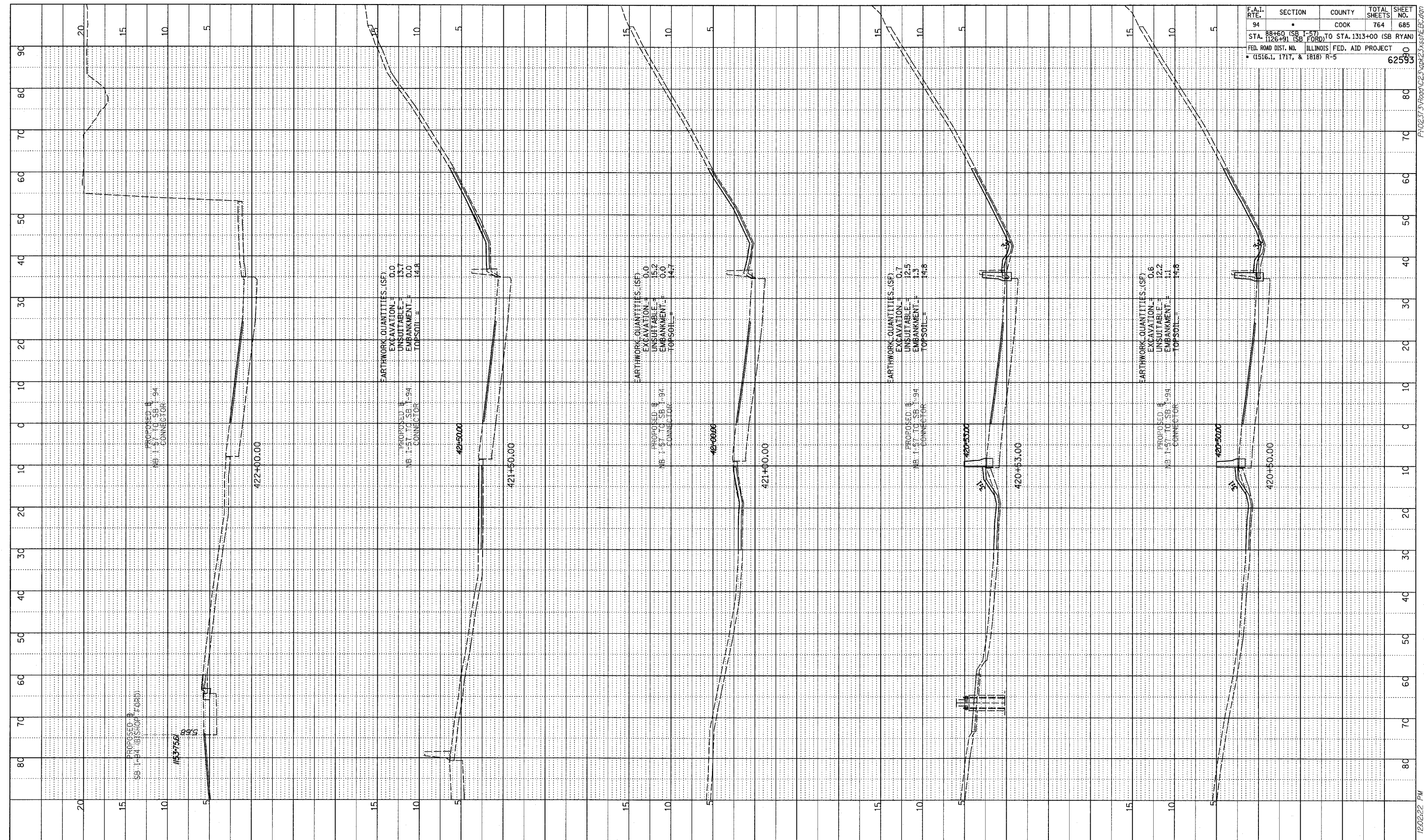


PROFILE REVISIONS
 DATE
 PLOTTED CHECKED
 NO. DATE
 STRUCTURE NOTATION CHRD



F.A.T. RTE.	SECTION	COUNTY	TOTAL SHEETS	SHEET NO.
94		COOK	764	685
STA. 88+60 (SB I-57) TO STA. 1313+00 (SB RYAN)				
FED. ROAD DIST. NO. ILLINOIS FED. AID PROJECT				
• (1516.1, 1717, & 1818) R-5				
				62593


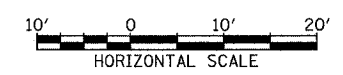
EARTHWORK QUANTITIES (SF)
 EXCAVATION = 0.0
 UNSUITABLE = 13.7
 EMBANKMENT = 0.0
 TOP SOIL = 14.8

EARTHWORK QUANTITIES (SF)
 EXCAVATION = 0.0
 UNSUITABLE = 15.2
 EMBANKMENT = 0.0
 TOP SOIL = 14.7

EARTHWORK QUANTITIES (SF)
 EXCAVATION = 0.7
 UNSUITABLE = 12.5
 EMBANKMENT = 1.3
 TOP SOIL = 14.8

EARTHWORK QUANTITIES (SF)
 EXCAVATION = 0.6
 UNSUITABLE = 12.2
 EMBANKMENT = 1.1
 TOP SOIL = 14.8

TYLIN INTERNATIONAL



EB I-57 TO I-94 CONNECTOR
 STA. 420+50 TO STA. 422+00

02/27/2006 12:02:22 PM