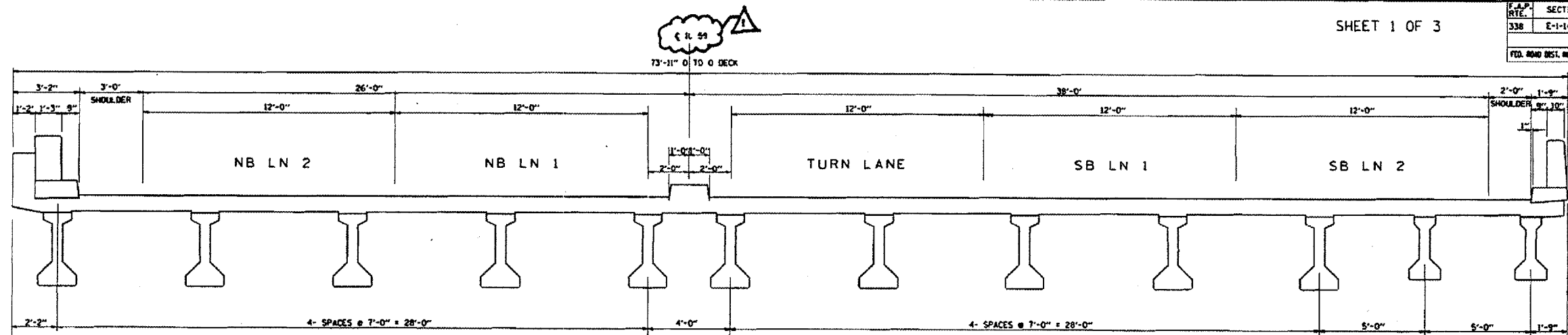
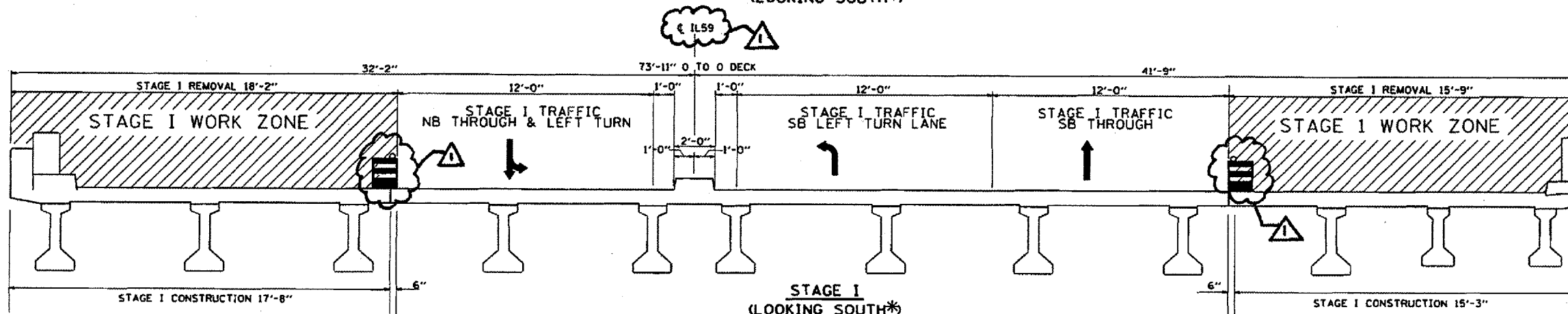


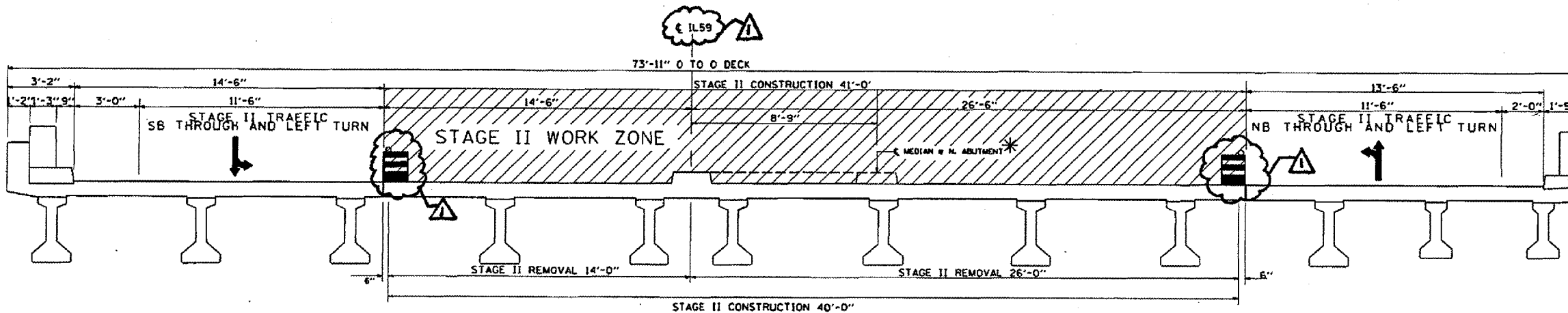
F.A.P. RITE	SECTION	COUNTY	TOTAL SHEETS	SHEET NO.
338	E-1-14-1-2	DUPAGE	12	4
FED. ROAD DIST. NO. 1 ILLINOIS FED. AID PROJECT				



CROSS SECTION
(LOOKING SOUTH*)



STAGE I
(LOOKING SOUTH*)



STAGE II
(LOOKING SOUTH*)

NOTE: ALL DIMENSIONS ARE AT RIGHT ANGLES TO THE C RDWY
 WORK THIS SHEET WITH TRAFFIC CONTROL PLAN FOR EACH STAGE ON SHEETS 5 & 6
 * SHOWING MEDIAN CONFIGURATION & LEFT TURN LANE AT SOUTH ABUTMENT
 COVER CONFLICTING PAVEMENT MARKINGS WITH BLACK TYPE II TAPE.
 COST OF TYPE III TAPE & ITS REMOVAL IS INCLUDED IN THE COST OF "TRAFFIC CONTROL & PROTECTION STD 701601"

REVISIONS	NAME	DATE

ILLINOIS DEPARTMENT OF TRANSPORTATION
 IL 59 OVER I-88 BRIDGE
 STAGING PLAN
 SN 022-9900

SCALE: NONE
 DATE: 2/10/06

DRAWN BY: SHB
 CHECKED BY:

Revised 4/4/06 SHB

4/6/2006 c:\projects\stg\0105\stg\010500.m32