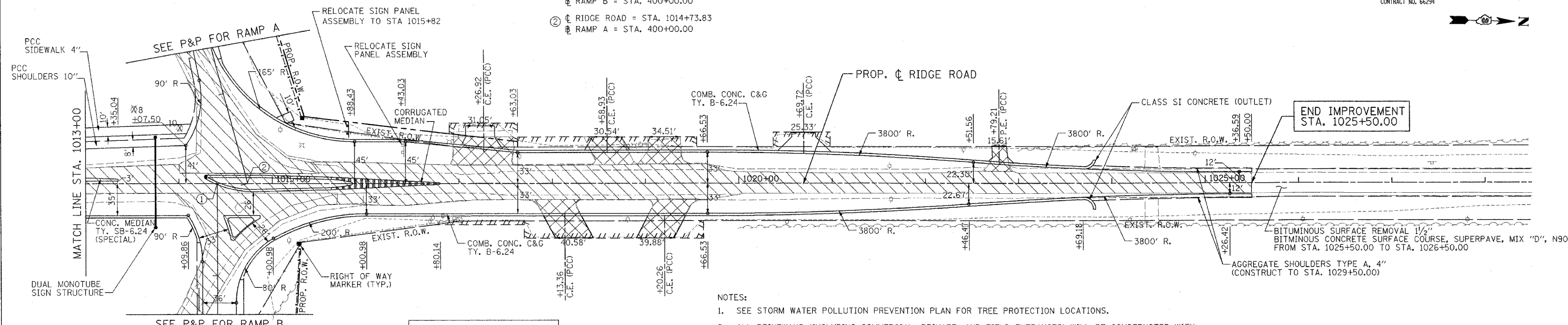


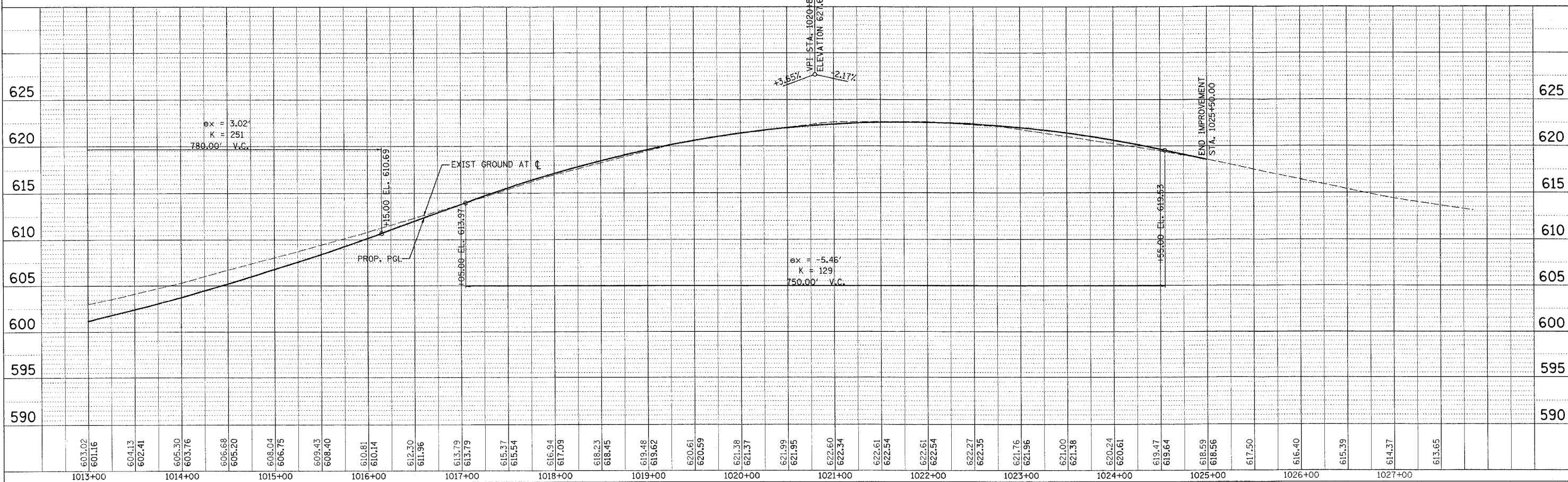
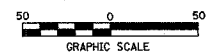
F.A.I. RTE.	SECTION	COUNTY	TOTAL SHEETS	SHEET NO.
80	432, 47-4K	KENDALL/GRUNDY	243	36
STA. 1013+00		TO STA. 1025+50		
FED. ROAD DIST. NO.	ILLINOIS	FED. AID PROJECT		
CONTRACT NO. 66294				

- ① RIDGE ROAD = STA. 1014+41.08
RAMP B = STA. 400+00.00
- ② RIDGE ROAD = STA. 1014+73.83
RAMP A = STA. 400+00.00



- NOTES:
- SEE STORM WATER POLLUTION PREVENTION PLAN FOR TREE PROTECTION LOCATIONS.
 - ALL DRIVEWAYS (INCLUDING COMMERCIAL, PRIVATE, AND FIELD ENTRANCES) WILL BE CONSTRUCTED WITH PORTLAND CEMENT CONCRETE DRIVEWAY PAVEMENT 8 INCH.
 - BOTTOM EDGE OF RELOCATED SIGN NEEDS TO BE 7' ABOVE THE EDGE OF PAVEMENT ELEVATION.
 - ALL GUTTER FLAGS ALONG THE MEDIAN SHALL BE SLOPED TO MATCH THE ADJACENT PAVEMENT. THIS WILL BE PAID FOR AS COMBINATION CONCRETE CURB & GUTTER TYPE B6.24 OR CONCRETE MEDIAN TYPE SB-6.24 (SPECIAL).

- PAVEMENT & SHOULDER REMOVAL
- DRIVEWAY PAVEMENT REMOVAL
- TREE REMOVAL
- RIGHT OF WAY MARKER (SEE STANDARD 666001)



DATE	BY
DATE	BY

DATE	BY
DATE	BY

PATRICK
ENGINEERING INC.
LISLE, ILLINOIS