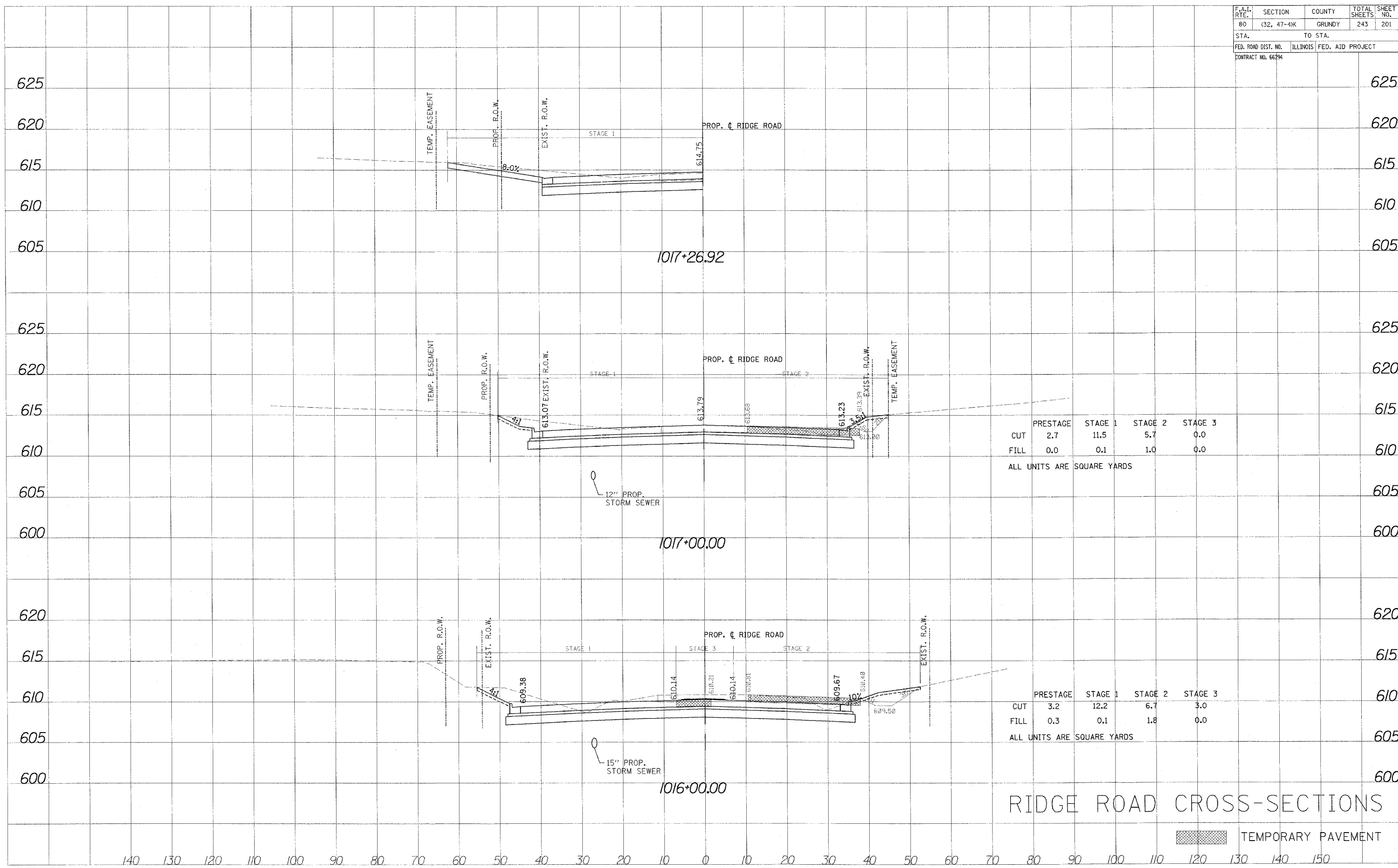


F.A.I. RTE.	SECTION	COUNTY	TOTAL SHEETS	SHEET NO.
80	(32, 47-4)K	GRUNDY	243	201
STA.		TO STA.		
FED. ROAD DIST. NO.		ILLINOIS	FED. AID PROJECT	
CONTRACT NO. 66294				

FINAL SURVEY	DATE
SURVEY	BY
NOTED	
PLOTTED	
TEMPLATE	
AREAS CHECKED	

ORIGINAL SURVEY	DATE
SURVEY	BY
NOTED	
PLOTTED	
TEMPLATE	
AREAS CHECKED	



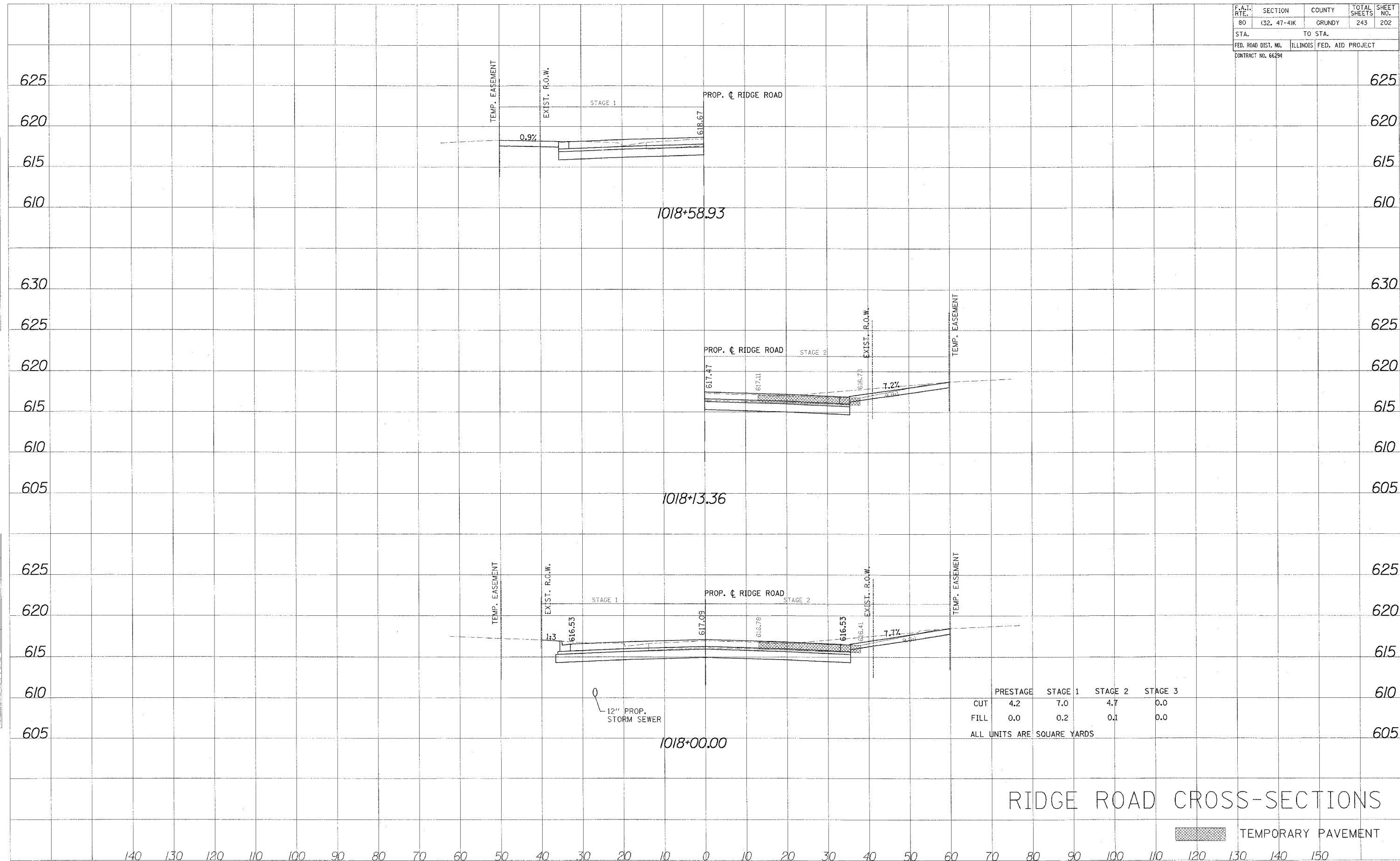
RIDGE ROAD CROSS-SECTIONS

TEMPORARY PAVEMENT

SCALE: 1:10 HORIZ. 1:5 VERT.

DATE _____ BY _____
 SURVEYED _____
 PLOTTED _____
 NOTE BOOK _____
 TOLUATE _____
 AREAS CHECKED _____
 NO. _____

DATE _____ BY _____
 SURVEYED _____
 PLOTTED _____
 NOTE BOOK _____
 TOLUATE _____
 AREAS CHECKED _____
 NO. _____



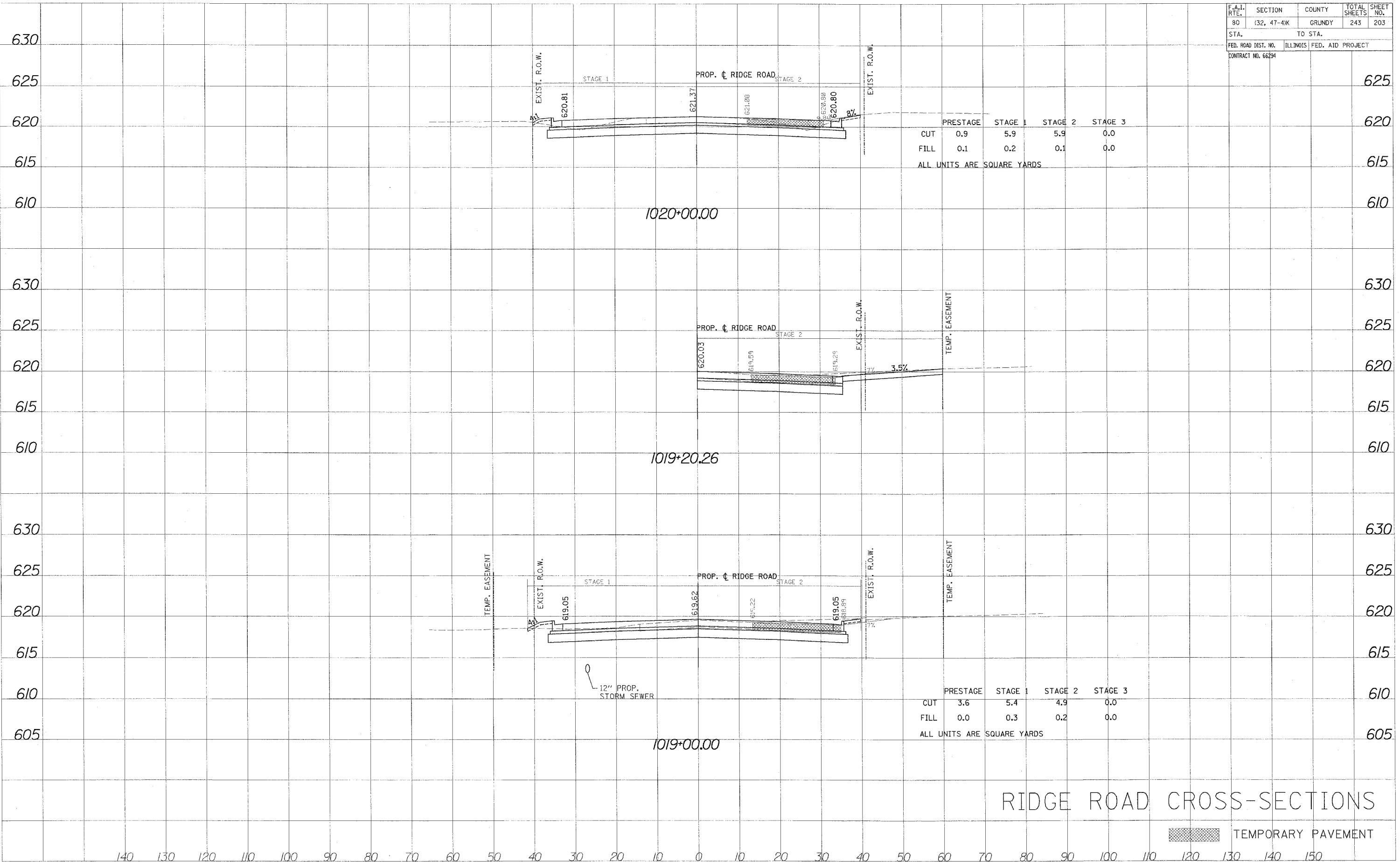
	PRESTAGE	STAGE 1	STAGE 2	STAGE 3
CUT	4.2	7.0	4.7	0.0
FILL	0.0	0.2	0.1	0.0

ALL UNITS ARE SQUARE YARDS

RIDGE ROAD CROSS-SECTIONS

TEMPORARY PAVEMENT

F.A.I. RTE.	SECTION	COUNTY	TOTAL SHEETS	SHEET NO.
80	(32, 47-4K)	GRUNDY	243	203
STA.		TO STA.		
FED. ROAD DIST. NO.		ILLINOIS	FED. AID PROJECT	
CONTRACT NO. 66294				



	PRESTAGE	STAGE 1	STAGE 2	STAGE 3
CUT	0.9	5.9	5.9	0.0
FILL	0.1	0.2	0.1	0.0

ALL UNITS ARE SQUARE YARDS

	PRESTAGE	STAGE 1	STAGE 2	STAGE 3
CUT	3.6	5.4	4.9	0.0
FILL	0.0	0.3	0.2	0.0

ALL UNITS ARE SQUARE YARDS

RIDGE ROAD CROSS-SECTIONS

TEMPORARY PAVEMENT

140 130 120 110 100 90 80 70 60 50 40 30 20 10 0 10 20 30 40 50 60 70 80 90 100 110 120 130 140 150

SCALE: 1:10 HORIZ. 1:5 VERT.

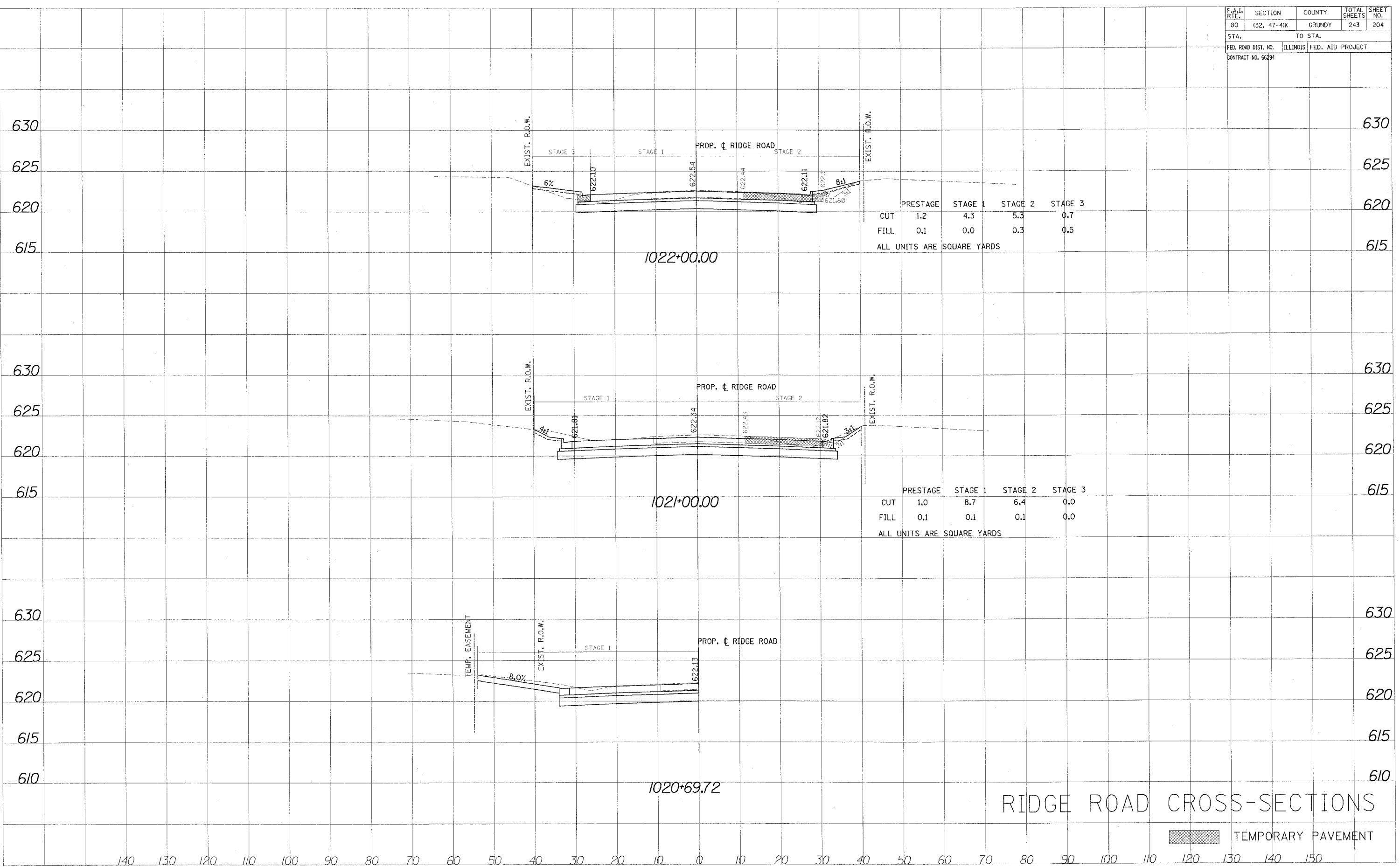
FINAL SURVEY DATE
 SURVEYED BY
 CHECKED BY
 NOTE BOOK NO.
 AREAS CHECKED

ORIGINAL SURVEY DATE
 SURVEYED BY
 CHECKED BY
 NOTE BOOK NO.
 AREAS CHECKED

F.A.I. RTE.	SECTION	COUNTY	TOTAL SHEETS	SHEET NO.
80	(32, 47-4K)	GRUNDY	243	204
STA.		TO STA.		
FED. ROAD DIST. NO.		ILLINOIS	FED. AID PROJECT	
CONTRACT NO. 66394				

DATE	BY
FINAL SURVEY	
NOTE BOOK	
NO.	

DATE	BY
ORIGINAL SURVEY	
NOTE BOOK	
NO.	



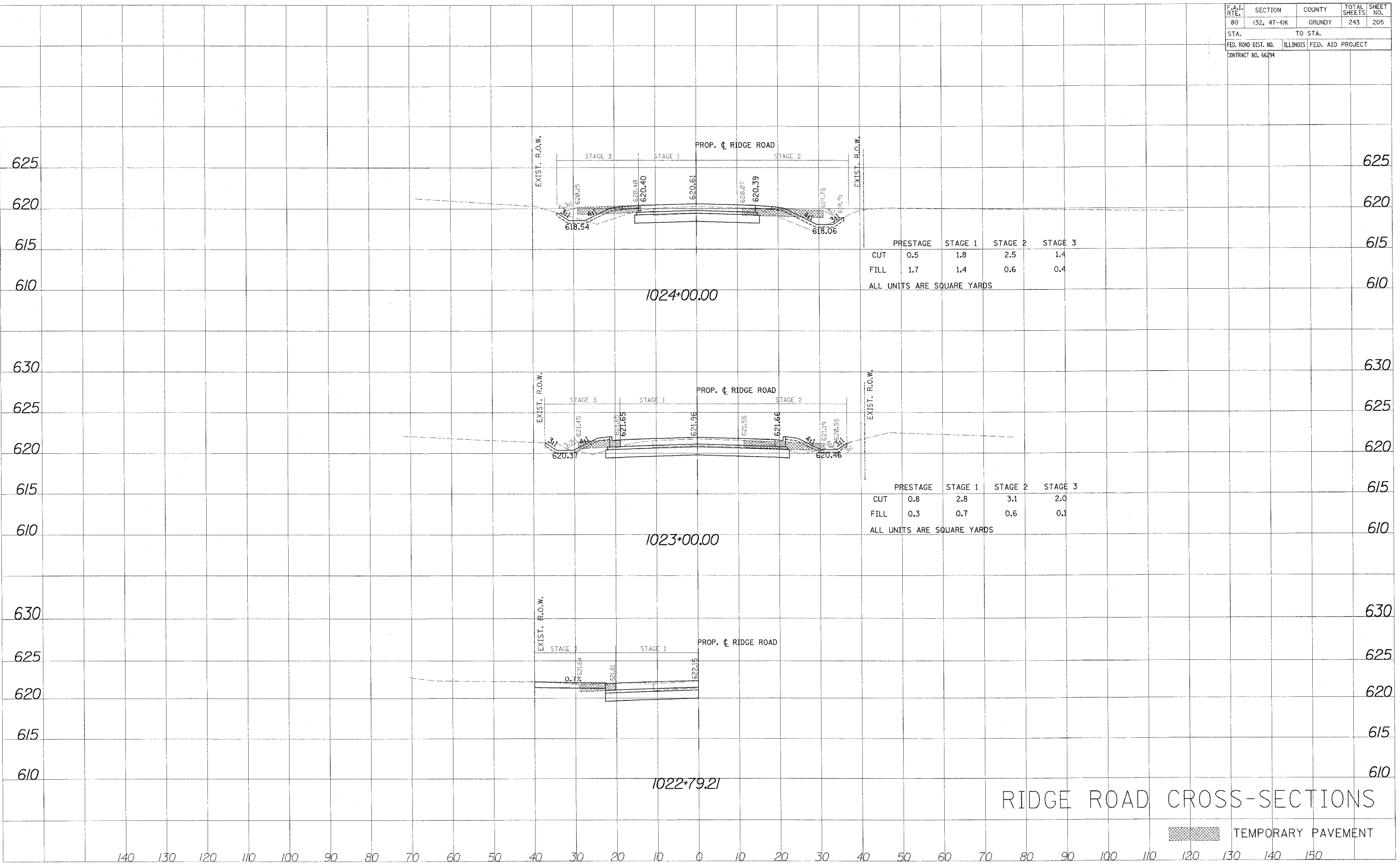
RIDGE ROAD CROSS-SECTIONS

TEMPORARY PAVEMENT

F.A.I. RTE.	SECTION	COUNTY	TOTAL SHEETS	SHEET NO.
80	132, 47-41K	GRUNDY	243	205
STA.	TO STA.			
FED. ROAD DIST. NO.	ILLINOIS	FED. AID PROJECT		
CONTRACT NO. 66294				

DATE _____
BY _____
SURVEYED _____
PLOTTER _____
NOTE BOOK _____
AREAS CHECKED _____

DATE _____
BY _____
SURVEYED _____
PLOTTER _____
NOTE BOOK _____
AREAS CHECKED _____



	PRESTAGE	STAGE 1	STAGE 2	STAGE 3
CUT	0.5	1.8	2.5	1.4
FILL	1.7	1.4	0.6	0.4

ALL UNITS ARE SQUARE YARDS

	PRESTAGE	STAGE 1	STAGE 2	STAGE 3
CUT	0.8	2.8	3.1	2.0
FILL	0.3	0.7	0.6	0.1

ALL UNITS ARE SQUARE YARDS

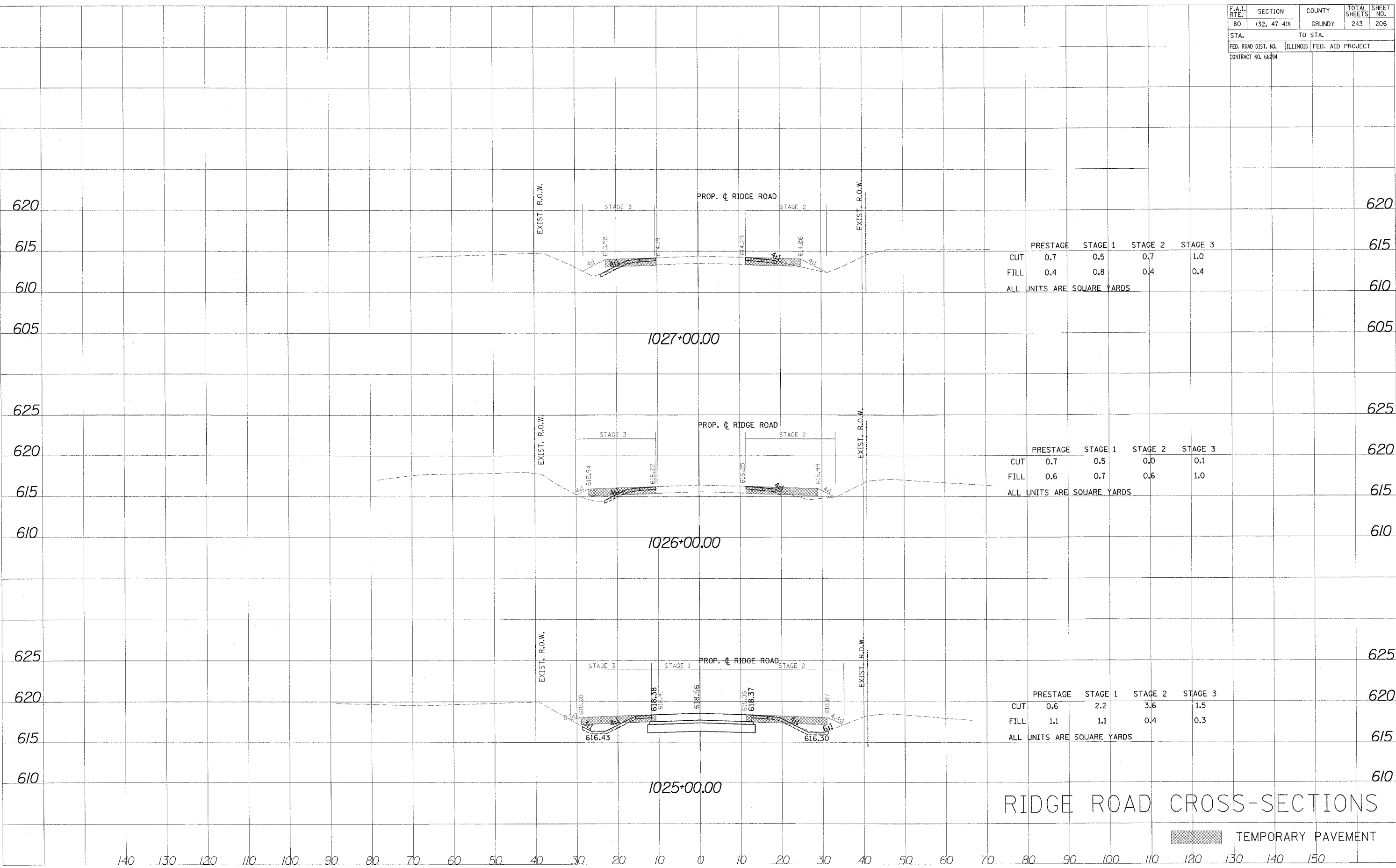
RIDGE ROAD CROSS-SECTIONS

TEMPORARY PAVEMENT

F.A.I. RTE.	SECTION	COUNTY	TOTAL SHEETS	SHEET NO.
80	(32, 47-4)K	GRUNDY	243	206
STA.		TO STA.		
FED. ROAD DIST. NO.		ILLINOIS	FED. AID PROJECT	
CONTRACT NO. 66294				

DATE	BY
DATE	BY
DATE	BY
DATE	BY
DATE	BY
DATE	BY

DATE	BY
DATE	BY
DATE	BY
DATE	BY
DATE	BY
DATE	BY



RIDGE ROAD CROSS-SECTIONS

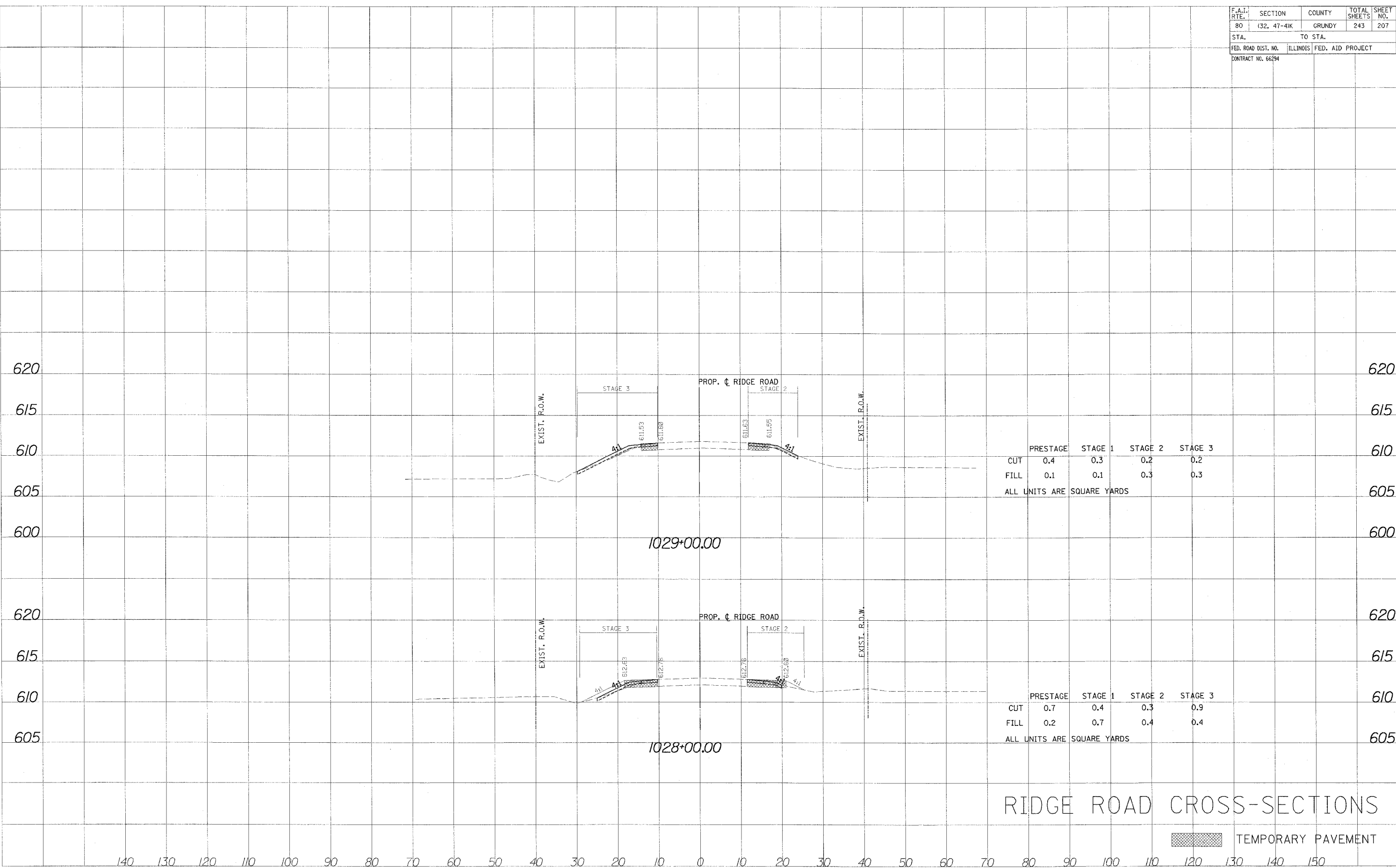
TEMPORARY PAVEMENT

SCALE: 1:10 HORIZ. 1:5 VERT.

F.A.I. RTE.	SECTION	COUNTY	TOTAL SHEETS	SHEET NO.
80	(32, 47-41K)	GRUNDY	243	207
STA.		TO STA.		
FED. ROAD DIST. NO.		ILLINOIS	FED. AID PROJECT	
CONTRACT NO. 66294				

FINAL SURVEY	DATE
NOTE BOOK	
NO.	
SURVEYED	DATE
TEMP. AREAS	
CHECKED	

ORIGINAL SURVEY	DATE
NOTE BOOK	
NO.	
SURVEYED	DATE
TEMP. AREAS	
CHECKED	

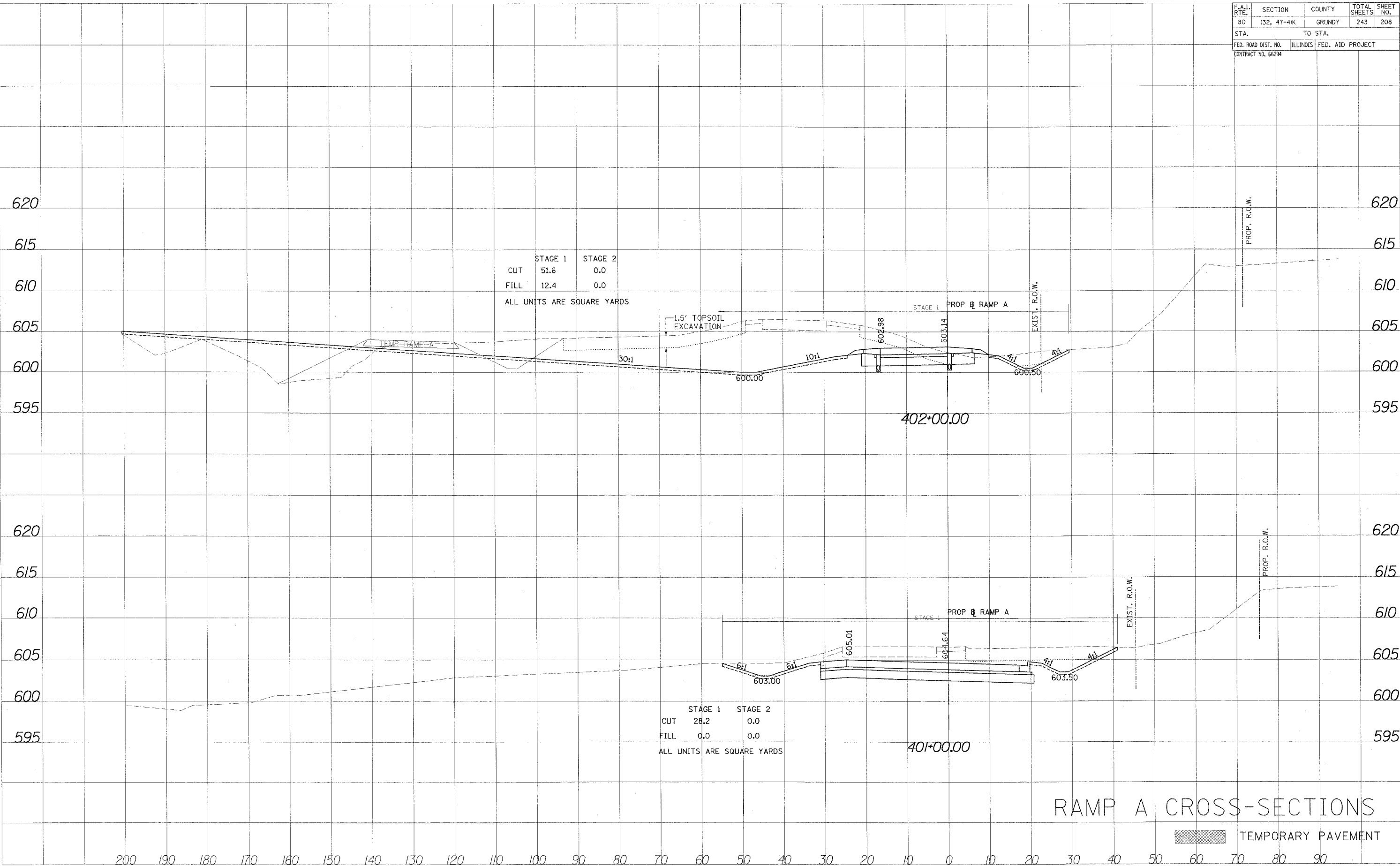


RIDGE ROAD CROSS-SECTIONS

F.A.I. RTE.	SECTION	COUNTY	TOTAL SHEETS	SHEET NO.
80	132, 47-41K	GRUNDY	243	208
STA.		TO STA.		
FED. ROAD DIST. NO.		ILLINOIS FED. AID PROJECT		
CONTRACT NO. 66394				

DATE	BY
FINAL SURVEY	
NOTE BOOK	
NO.	
AREAS CHECKED	

DATE	BY
ORIGINAL SURVEY	
NOTE BOOK	
NO.	
AREAS CHECKED	



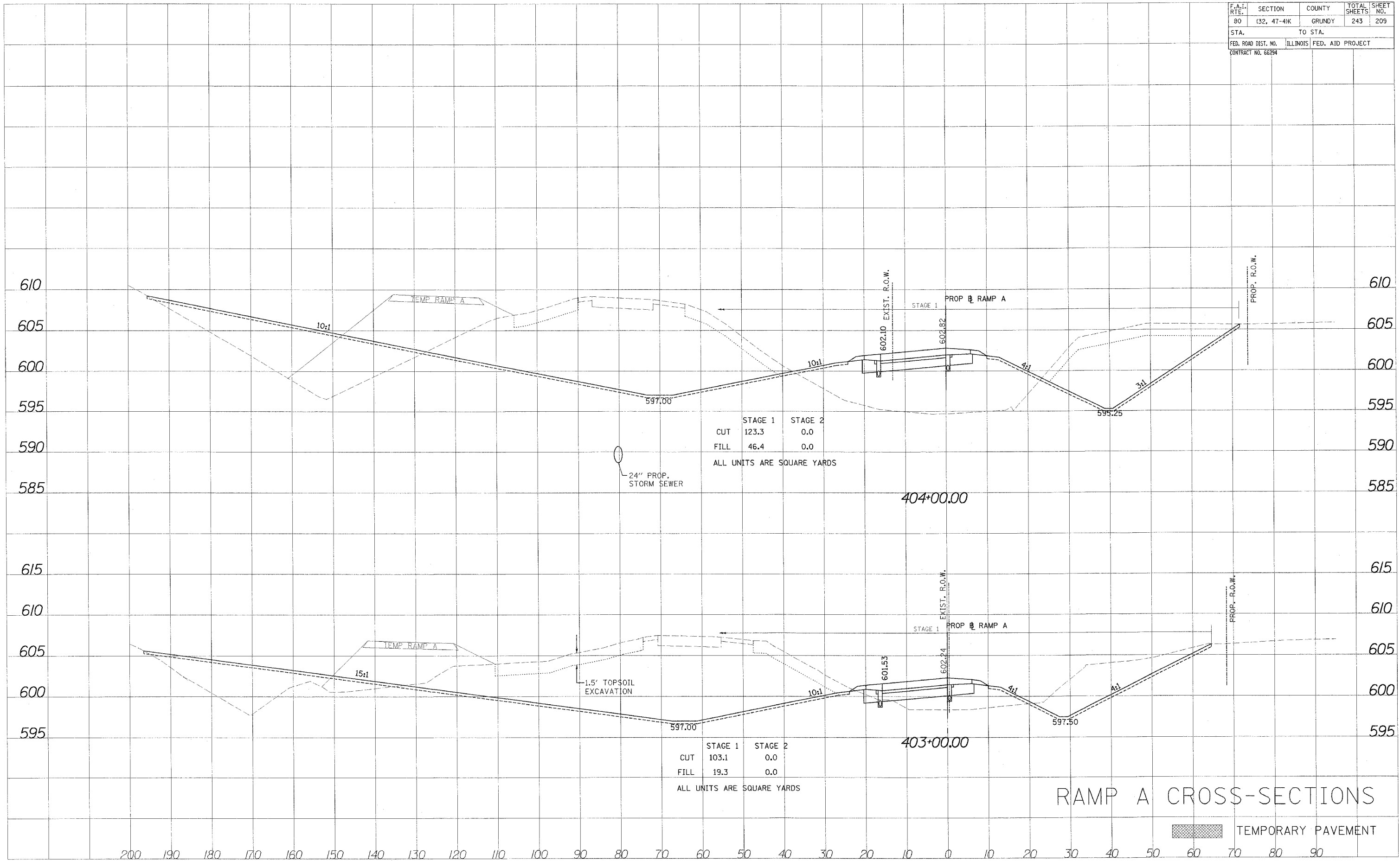
RAMP A CROSS-SECTIONS

TEMPORARY PAVEMENT

F.A.I. RTE.	SECTION	COUNTY	TOTAL SHEETS	SHEET NO.
80	132, 47-4K	GRUNDY	243	209
STA.		TO STA.		
FED. ROAD DIST. NO.		ILLINOIS	FED. AID PROJECT	
CONTRACT NO. 66294				

FINL SURVEY	DATE
BY	
NO. CHECKED	
AREAS	
AS	
NOTE BOOK	
NO.	

ORIGINAL SURVEY	DATE
BY	
NO. CHECKED	
AREAS	
AS	
NOTE BOOK	
NO.	



	STAGE 1	STAGE 2
CUT	123.3	0.0
FILL	46.4	0.0

ALL UNITS ARE SQUARE YARDS

	STAGE 1	STAGE 2
CUT	103.1	0.0
FILL	19.3	0.0

ALL UNITS ARE SQUARE YARDS

RAMP A CROSS-SECTIONS

TEMPORARY PAVEMENT

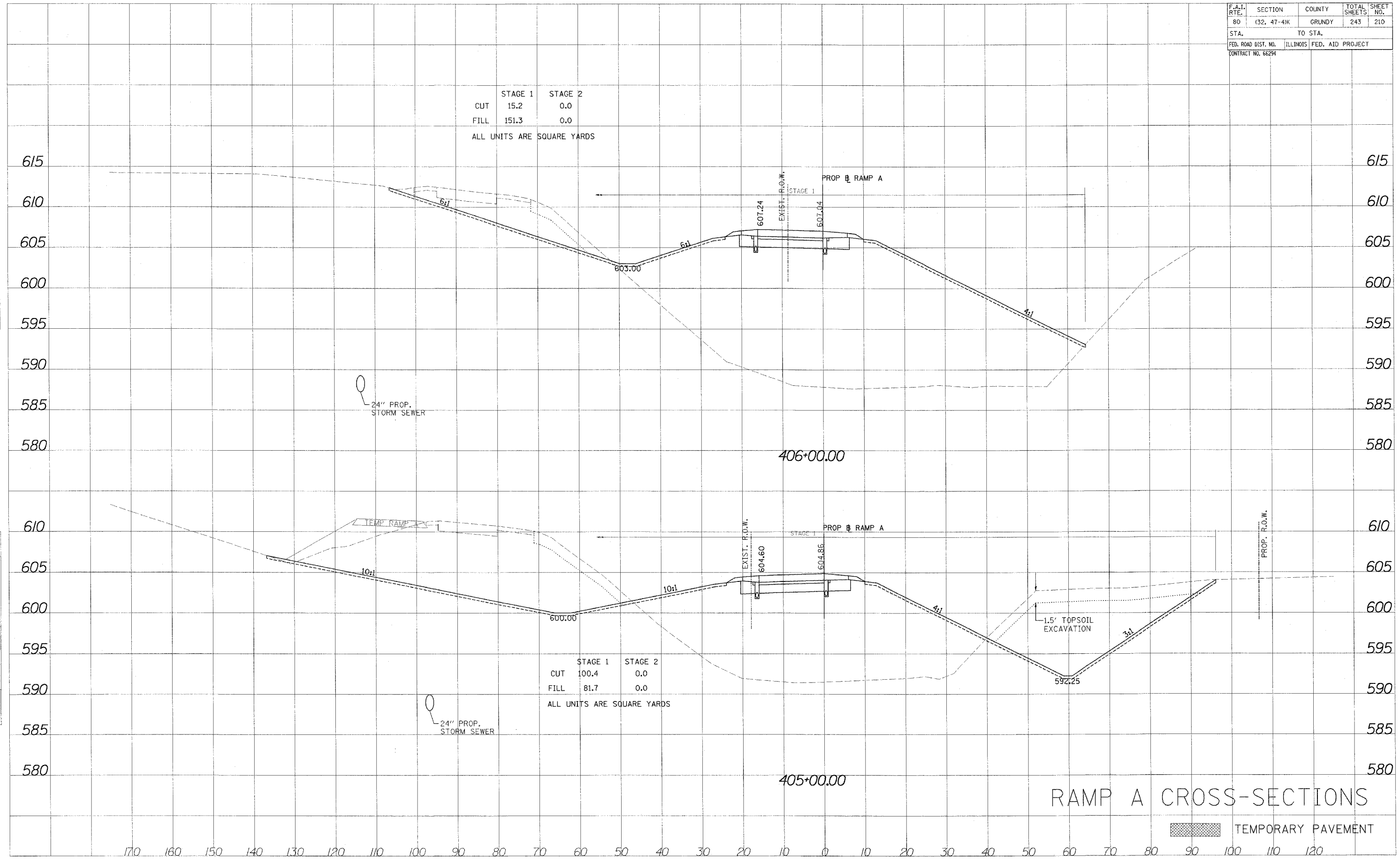
SCALE: 1:10 HORIZ. 1:5 VERT.

F.A.I. RTE.	SECTION	COUNTY	TOTAL SHEETS	SHEET NO.
80	(32, 47-4)K	GRUNDY	243	210
STA.		TO STA.		
FED. ROAD DIST. NO.		ILLINOIS FED. AID PROJECT		
CONTRACT NO. 66294				

	STAGE 1	STAGE 2
CUT	15.2	0.0
FILL	151.3	0.0
ALL UNITS ARE SQUARE YARDS		

DATE	BY
FINAL SURVEY	
NOTED BOOK	
AREAS CHECKED	

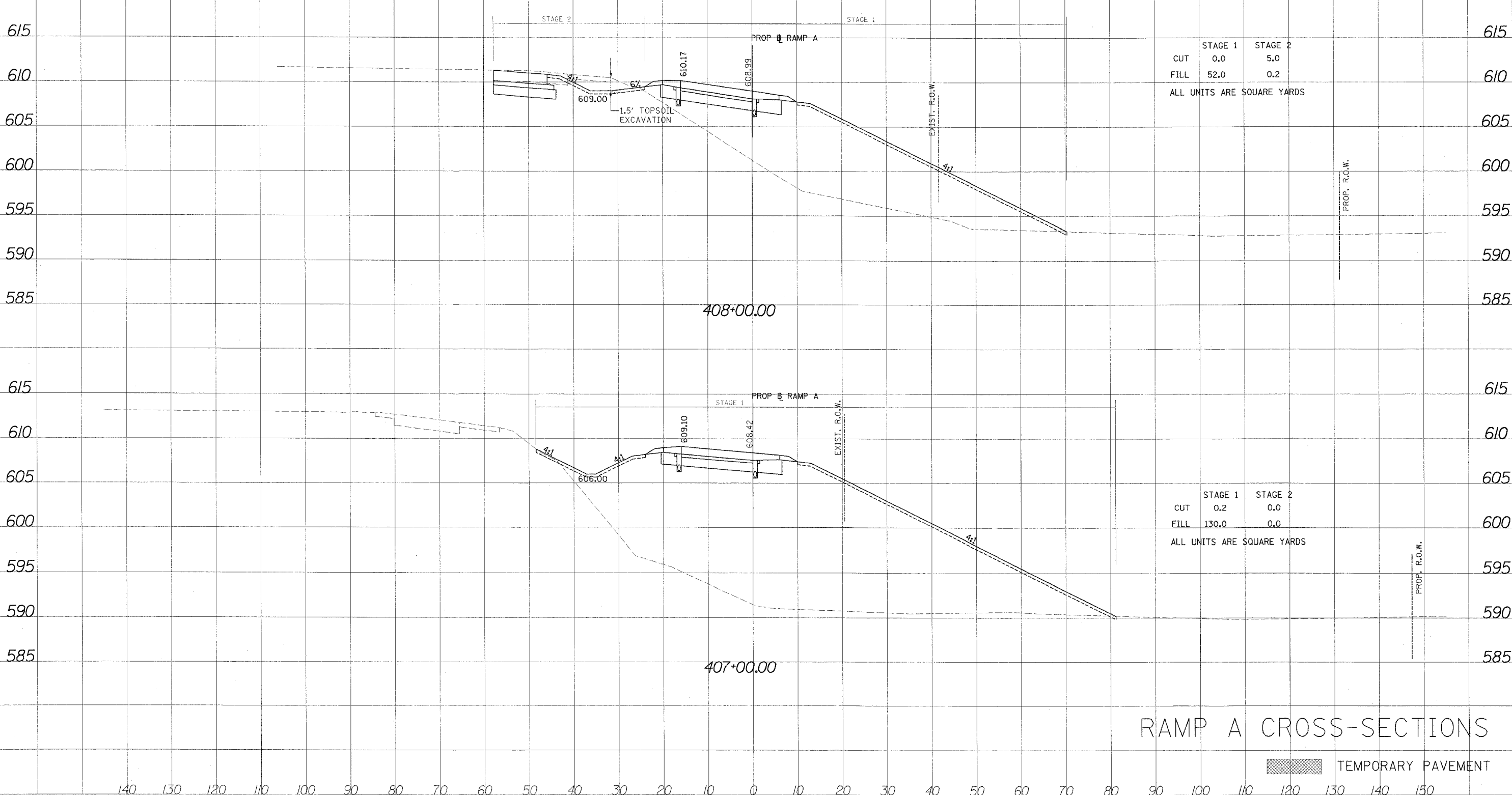
DATE	BY
ORIGINAL SURVEY	
NOTED BOOK	
AREAS CHECKED	



RAMP A CROSS-SECTIONS

TEMPORARY PAVEMENT

F.A.I. RTE.	SECTION	COUNTY	TOTAL SHEETS	SHEET NO.
80	32, 47-4K	GRUNDY	243	211
STA.		TO STA.		
FED. ROAD DIST. NO.		ILLINOIS FED. AID PROJECT		
CONTRACT NO. 66294				



DATE	BY

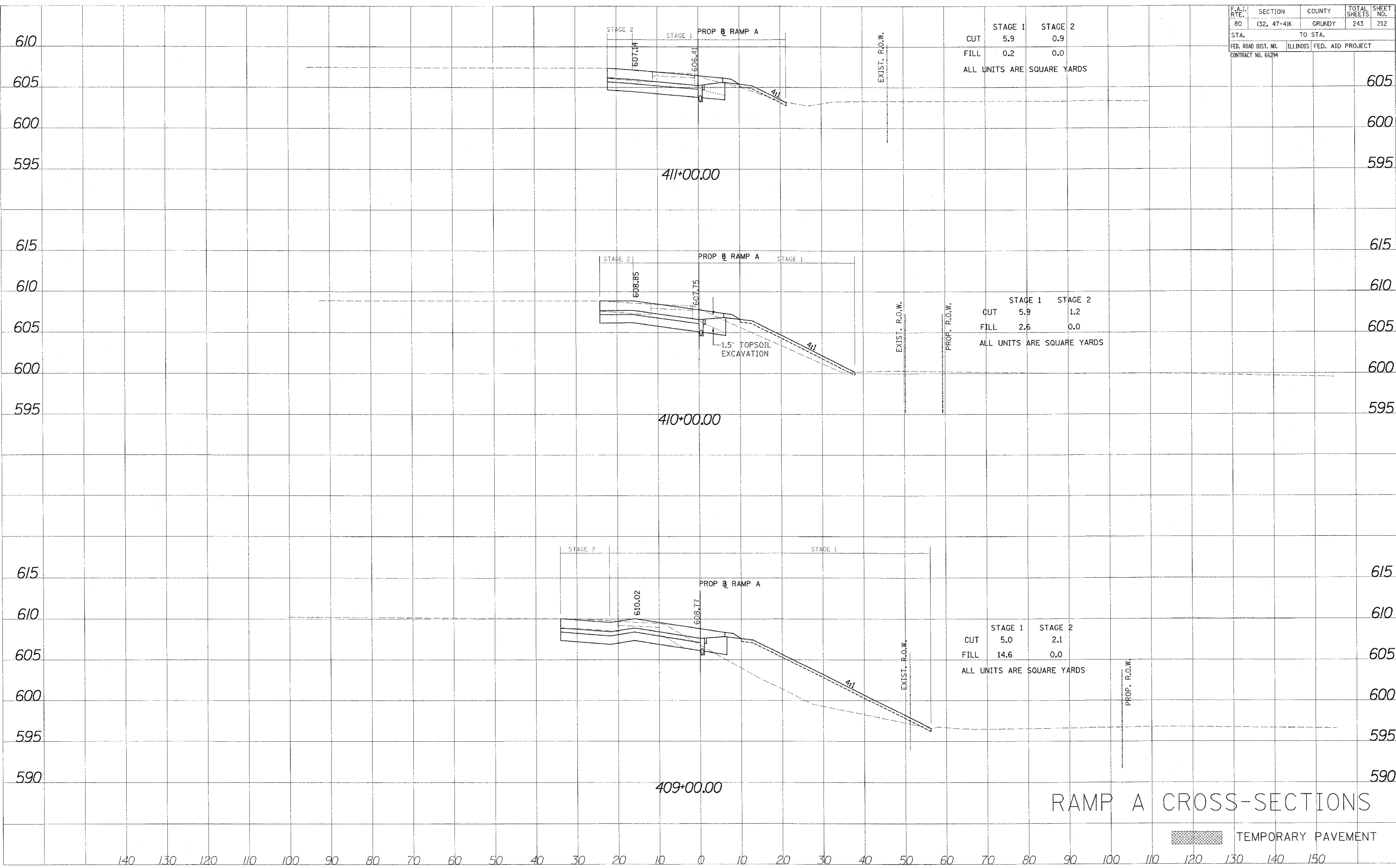
DATE	BY

RAMP A CROSS-SECTIONS

TEMPORARY PAVEMENT

BY	DATE
SURVEYED	
PLOTTED	
NOTE BOOK	
AREAS CHECKED	

BY	DATE
SURVEYED	
PLOTTED	
NOTE BOOK	
AREAS CHECKED	



F.A.I. R.T.E.	SECTION	COUNTY	TOTAL SHEETS	SHEET NO.
80	(32, 47-4K)	GRUNDY	243	212
STA.	TO STA.			
FED. ROAD DIST. NO.	ILLINOIS	FED. AID PROJECT		
CONTRACT NO. 66394				

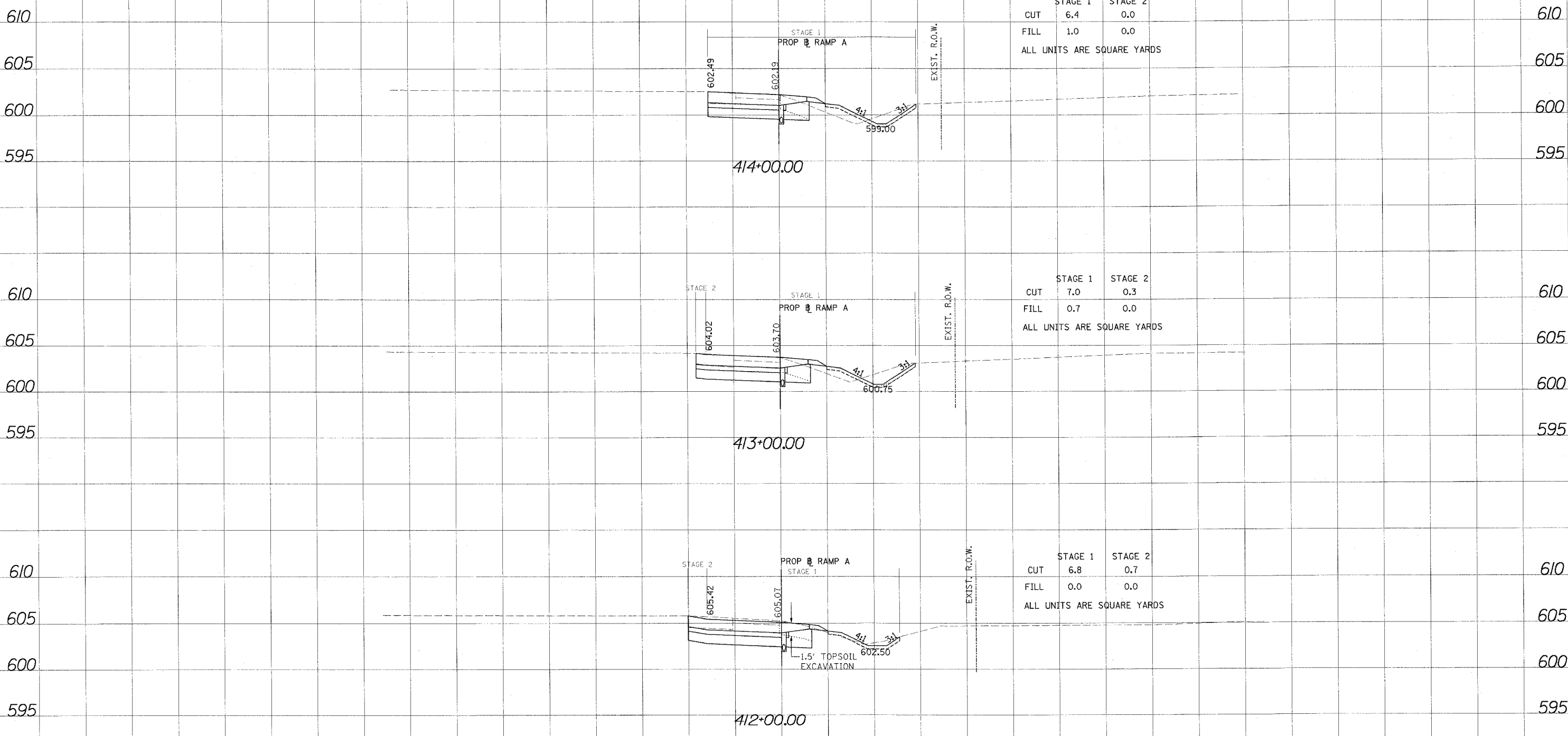
RAMP A CROSS-SECTIONS

TEMPORARY PAVEMENT

F.A.I. RTE.	SECTION	COUNTY	TOTAL SHEETS	SHEET NO.
80	(32, 47-4)K	GRUNDY	243	213
STA.		TO STA.		
FED. ROAD DIST. NO.		ILLINOIS	FED. AID PROJECT	
CONTRACT NO. 66294				

DATE	BY
SURVEYED	DATE
NOTED	DATE
PLANNED	DATE
CHECKED	DATE
NO.	

DATE	BY
SURVEYED	DATE
NOTED	DATE
PLANNED	DATE
CHECKED	DATE
NO.	



RAMP A CROSS-SECTIONS

TEMPORARY PAVEMENT

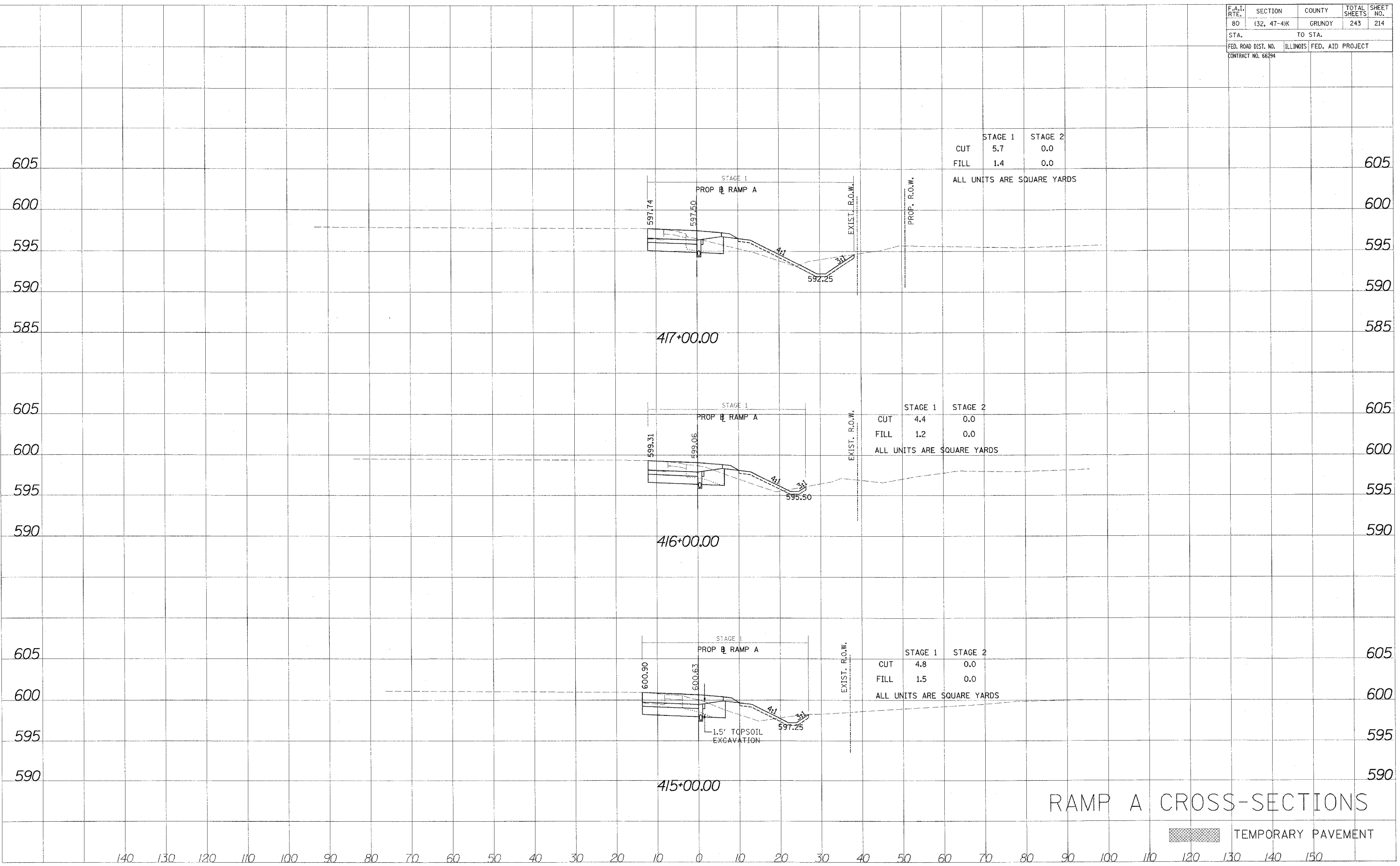
140 130 120 110 100 90 80 70 60 50 40 30 20 10 0 10 20 30 40 50 60 70 80 90 100 110 120 130 140 150

SCALE: 1:10 HORIZ. 1:5 VERT.

F.A.I. RTE.	SECTION	COUNTY	TOTAL SHEETS	SHEET NO.
80	(32, 47-41K)	GRUNDY	243	214
STA.		TO STA.		
FED. ROAD DIST. NO.		ILLINOIS	FED. AID PROJECT	
CONTRACT NO. 66294				

DATE	BY
FINAL SURVEY	SURVEYED
NOTE BOOK	TEMPERATURE
	AREAS CHECKED

DATE	BY
ORIGINAL SURVEY	PLOTTED
NOTE BOOK	TEMPERATURE
	AREAS CHECKED



RAMP A CROSS-SECTIONS

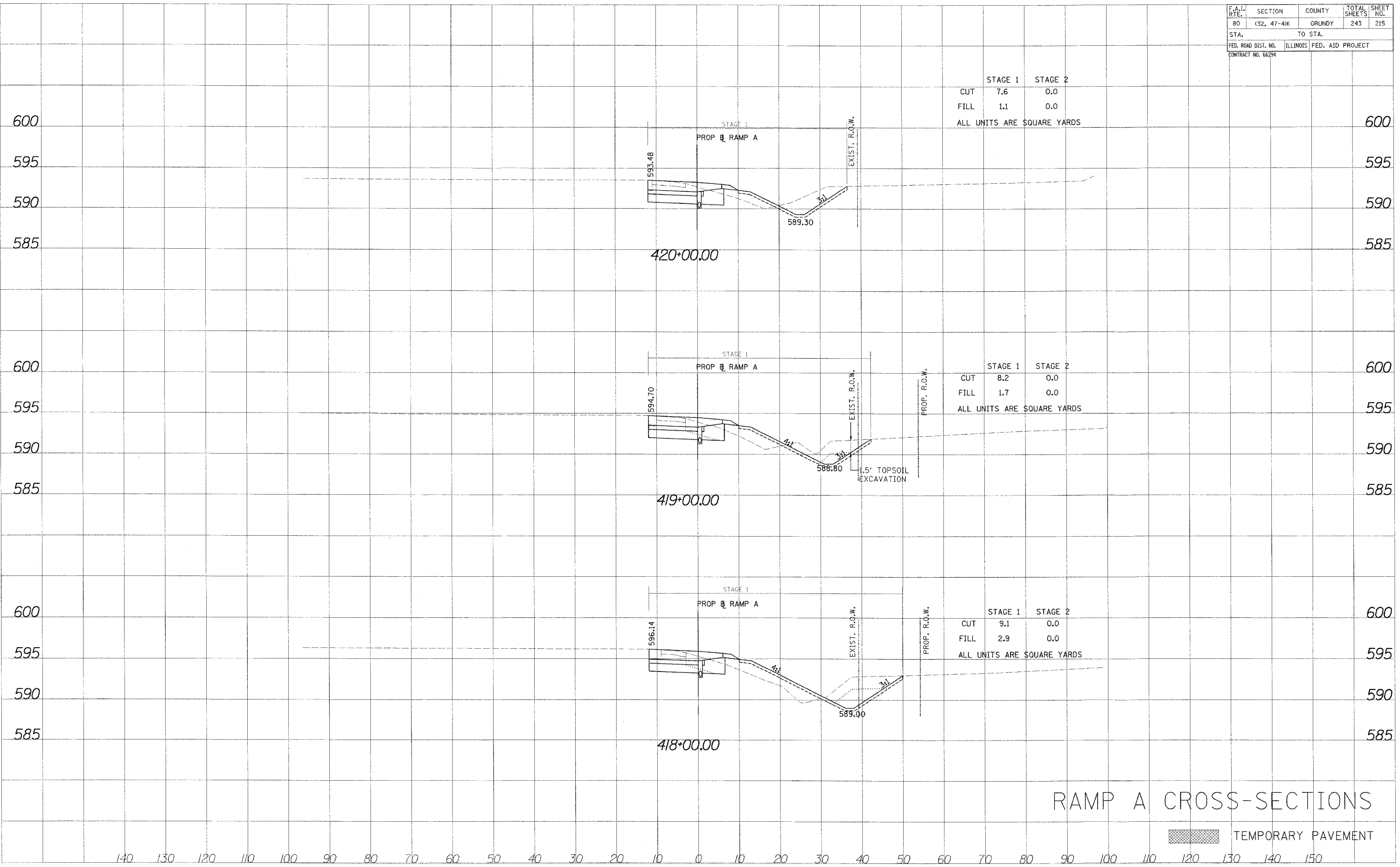
SCALE: 1:10 HORIZ. 1:5 VERT.

F.A.I. RTE.	SECTION	COUNTY	TOTAL SHEETS	SHEET NO.
80	(32, 47-41K)	GRUNDY	243	215
STA.		TO STA.		
FED. ROAD DIST. NO.		ILLINOIS	FED. AID PROJECT	
CONTRACT NO. 66294				

	STAGE 1	STAGE 2
CUT	7.6	0.0
FILL	1.1	0.0
ALL UNITS ARE SQUARE YARDS		

	STAGE 1	STAGE 2
CUT	8.2	0.0
FILL	1.7	0.0
ALL UNITS ARE SQUARE YARDS		

	STAGE 1	STAGE 2
CUT	9.1	0.0
FILL	2.9	0.0
ALL UNITS ARE SQUARE YARDS		



RAMP A CROSS-SECTIONS

TEMPORARY PAVEMENT

140 130 120 110 100 90 80 70 60 50 40 30 20 10 0 10 20 30 40 50 60 70 80 90 100 110 120 130 140 150

SCALE: 1:10 HORIZ. 1:5 VERT.

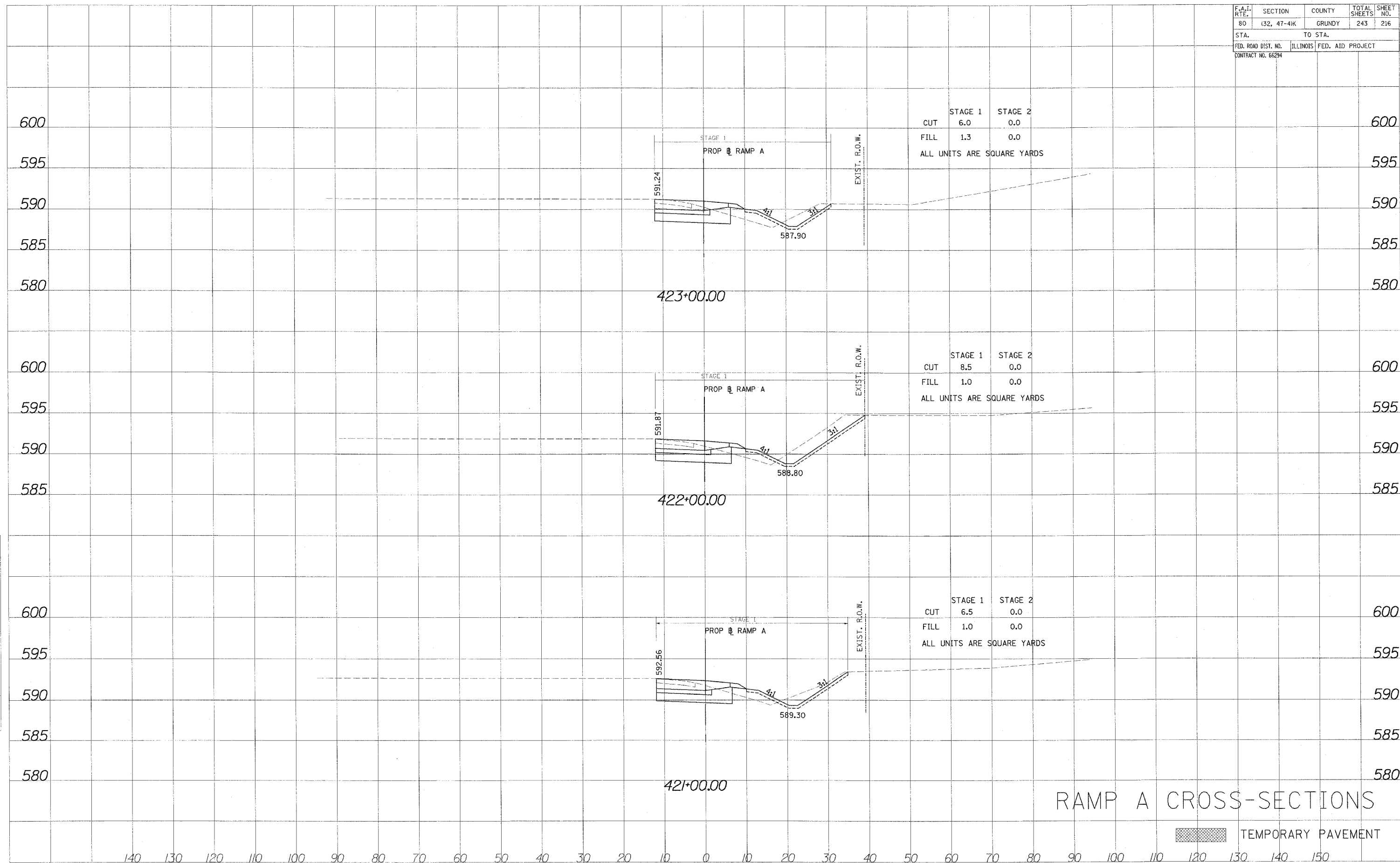
BY _____ DATE _____
 SURVEYED _____
 CHECKED _____
 NOTE BOOK _____
 AREAS CHECKED _____

BY _____ DATE _____
 SURVEYED _____
 CHECKED _____
 NOTE BOOK _____
 AREAS CHECKED _____

F.A.I. RTE.	SECTION	COUNTY	TOTAL SHEETS	SHEET NO.
80	(32, 47-4K)	GRUNDY	243	216
STA.		TO STA.		
FED. ROAD DIST. NO.	ILLINOIS	FED. AID PROJECT		
CONTRACT NO. 66294				

FINAL	DATE
SURVEY	
NOTE BOOK	
AREAS CHECKED	

ORIGINAL	DATE
SURVEY	
NOTE BOOK	
AREAS CHECKED	

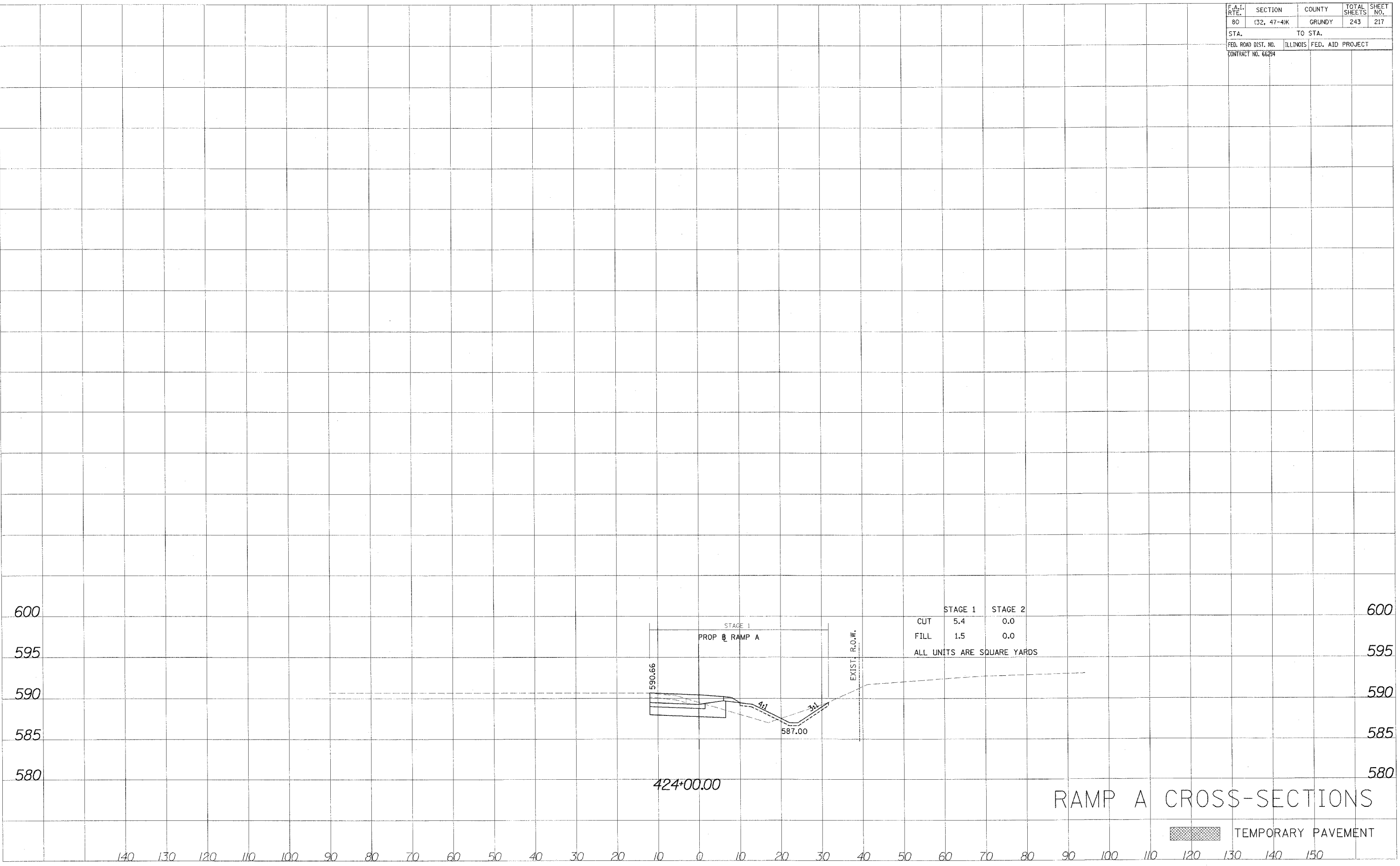


RAMP A CROSS-SECTIONS

F.A.I. RT#	SECTION	COUNTY	TOTAL SHEETS	SHEET NO.
80	(32, 47-41K)	GRUNDY	243	217
STA.		TO STA.		
FED. ROAD DIST. NO.		ILLINOIS	FED. AID PROJECT	
CONTRACT NO. 66294				

FINAL SURVEY ROUTE BOOK NO.	SURVEYED BY	DATE
	TEMPERATURE AREAS CHECKED	

OPTIONAL SURVEY PLOTTED ROUTE BOOK NO.	SURVEYED BY	DATE
	TEMPERATURE AREAS CHECKED	



RAMP A CROSS-SECTIONS

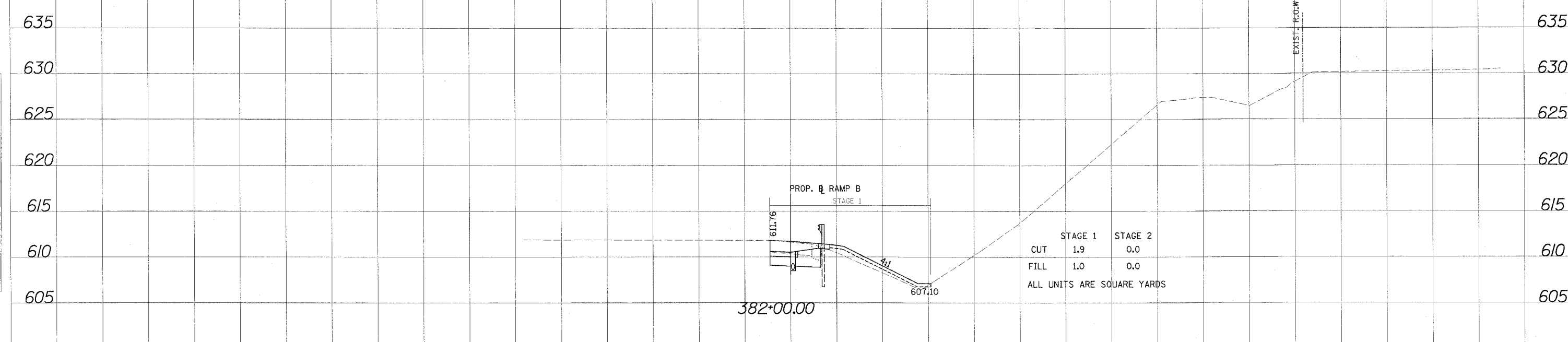
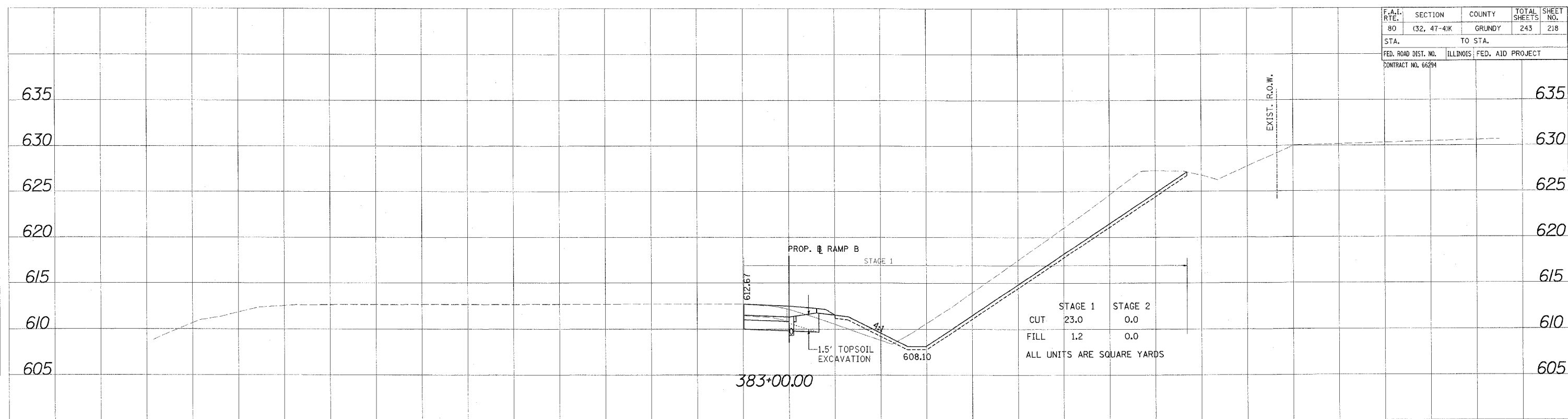
 TEMPORARY PAVEMENT

SCALE: 1:10 HORIZ. 1:5 VERT.

F.A.L. RTE.	SECTION	COUNTY	TOTAL SHEETS	SHEET NO.
80	(32, 47-4K)	GRUNDY	243	218
STA.		TO STA.		
FED. ROAD DIST. NO.		ILLINOIS	FED. AID PROJECT	
CONTRACT NO. 66294				

FINAL SURVEY	DATE
SURVEYED	
NOTE BOOK	
AREAS CHECKED	

ORIGINAL SURVEY	DATE
REVISIONS	
NOTE BOOK	
AREAS CHECKED	



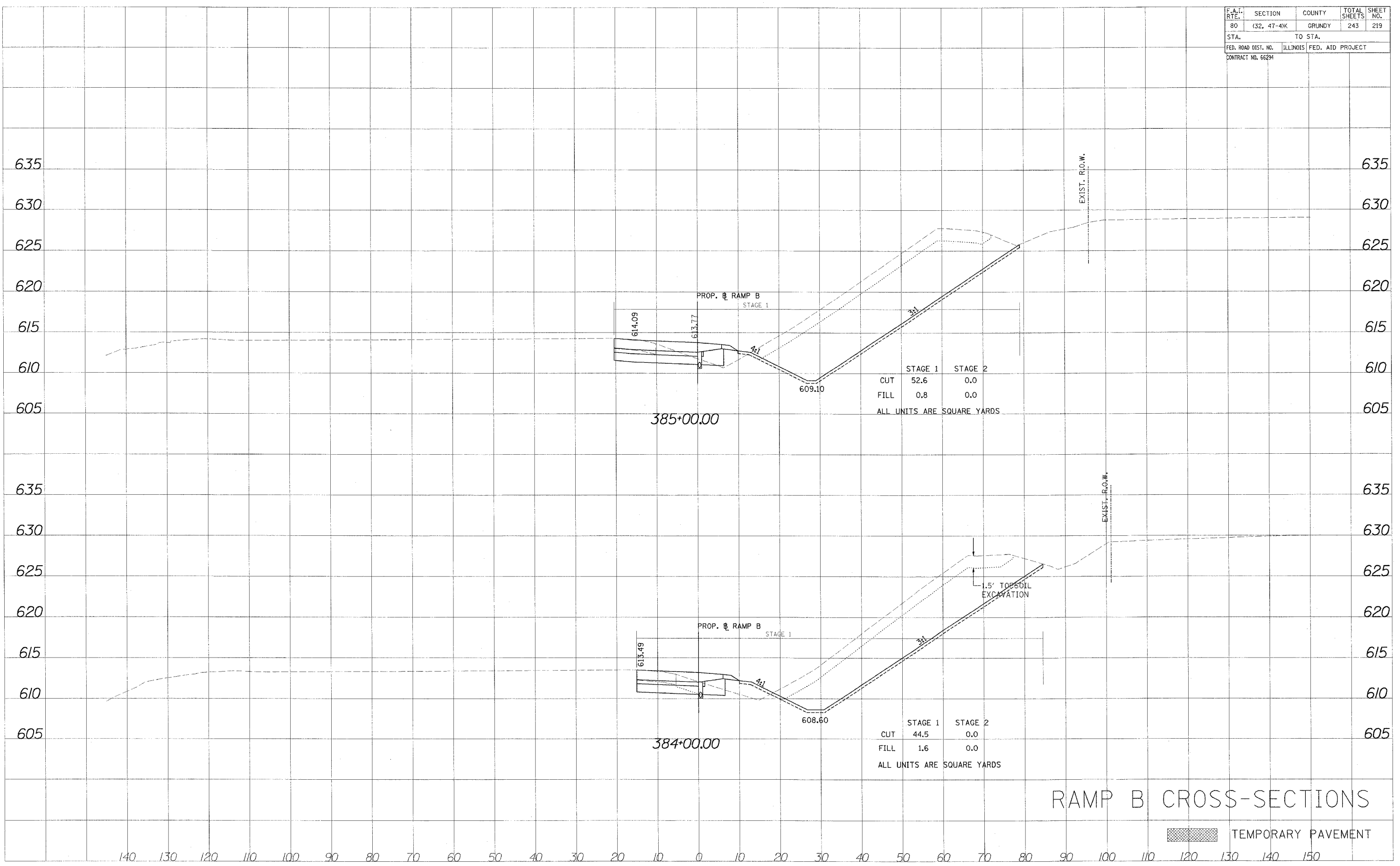
RAMP B CROSS-SECTIONS

TEMPORARY PAVEMENT

F.A.I. RTE.	SECTION	COUNTY	TOTAL SHEETS	SHEET NO.
80	(32, 47-4)K	GRUNDY	243	219
STA.		TO STA.		
FED. ROAD DIST. NO.		ILLINOIS	FED. AID PROJECT	
CONTRACT NO. 66294				

FINAL SURVEY	SURVEYED	BY	DATE
NOTE BOOK NO.	PLOTTED		
	TEMPLATE		
	AREAS CHECKED		

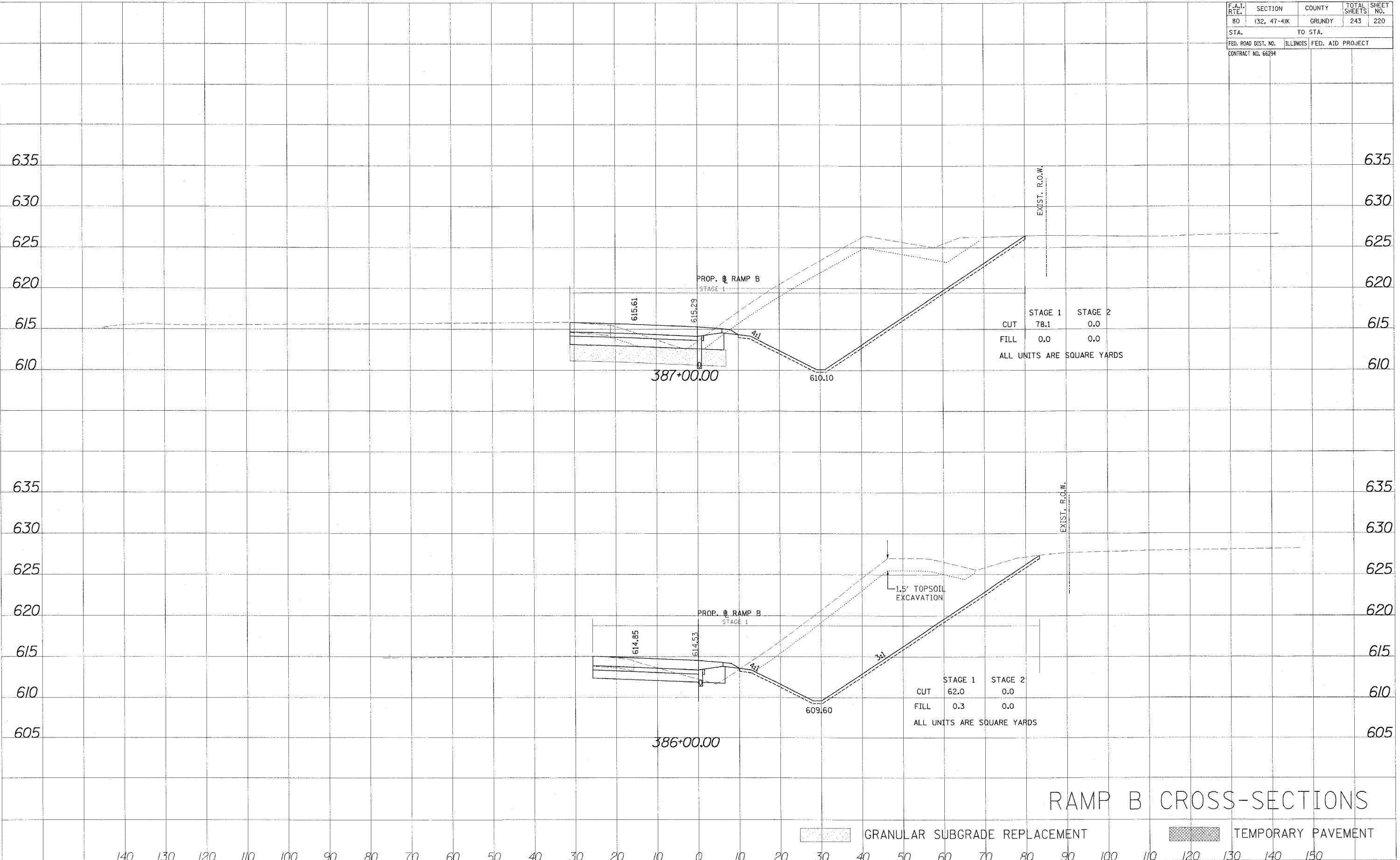
ORIGINAL SURVEY	SURVEYED	BY	DATE
NOTE BOOK NO.	PLOTTED		
	TEMPLATE		
	AREAS CHECKED		



RAMP B CROSS-SECTIONS

SCALE: 1:10 HORIZ. 1:5 VERT.

F.A.I. RTE.	SECTION	COUNTY	TOTAL SHEETS	SHEET NO.
80	(32, 47-4)K	GRUNDY	243	220
STA.		TO STA.		
FED. ROAD DIST. NO.		ILLINOIS	FED. AID PROJECT	
CONTRACT NO. 66294				



RAMP B CROSS-SECTIONS

GRANULAR SUBGRADE REPLACEMENT TEMPORARY PAVEMENT

140 130 120 110 100 90 80 70 60 50 40 30 20 10 0 10 20 30 40 50 60 70 80 90 100 110 120 130 140 150

SCALE: 1:10 HORIZ. 1:5 VERT.

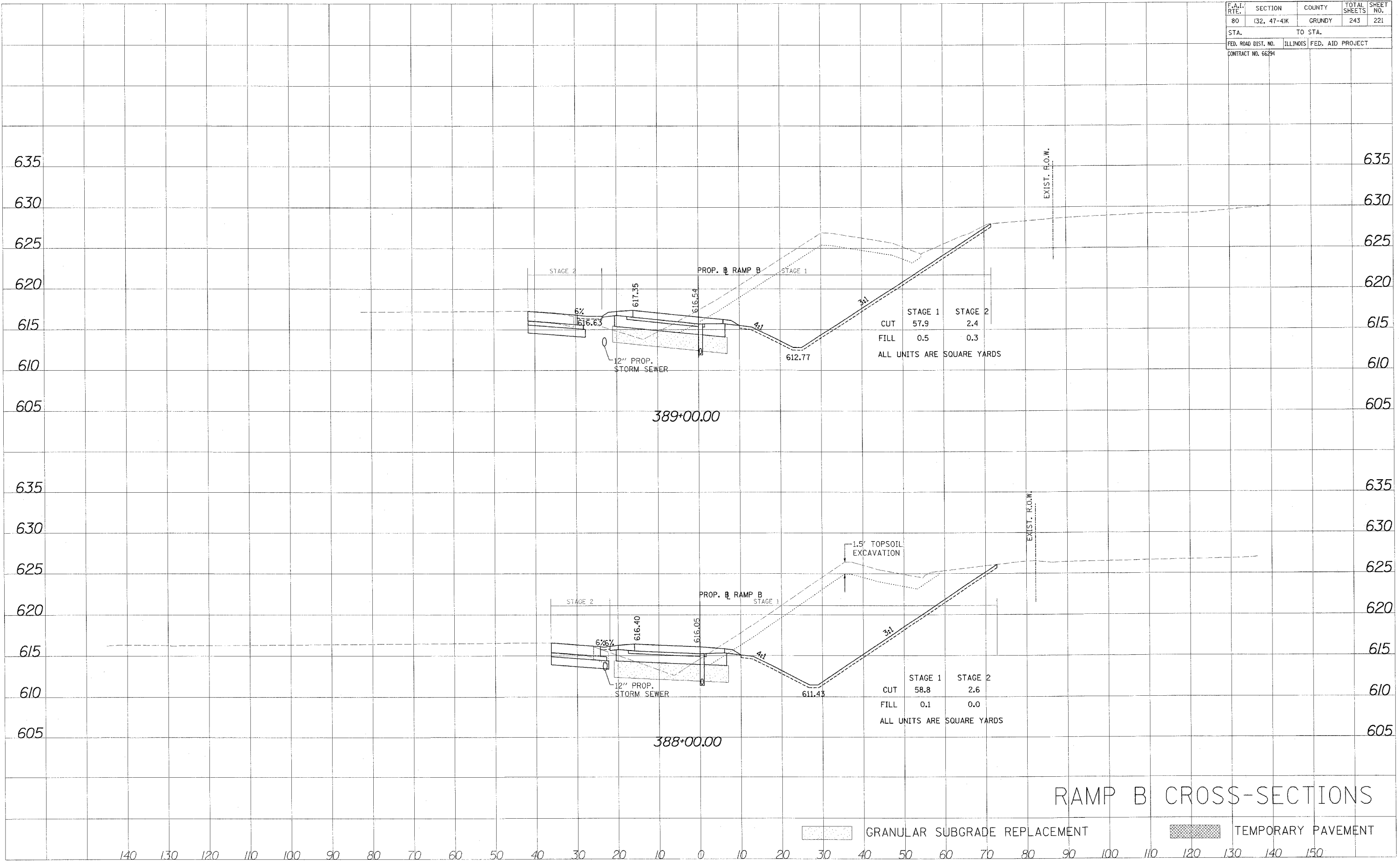
DATE	
BY	
FINAL SURVEY	
NOTE BOOK	
AREAS CHECKED	

DATE	
BY	
ORIGINAL SURVEY	
NOTE BOOK	
AREAS CHECKED	

F.A.I. RTE.	SECTION	COUNTY	TOTAL SHEETS	SHEET NO.
80	(32, 47-4K)	GRUNDY	243	221
STA. TO STA.				
FED. ROAD DIST. NO.		ILLINOIS	FED. AID PROJECT	
CONTRACT NO. 66294				

DATE	
BY	
SUPPLIED	
FLIGHT	
NOTE BOOK	
AREAS CHECKED	
NO.	

DATE	
BY	
SUPPLIED	
FLIGHT	
NOTE BOOK	
AREAS CHECKED	
NO.	



RAMP B CROSS-SECTIONS

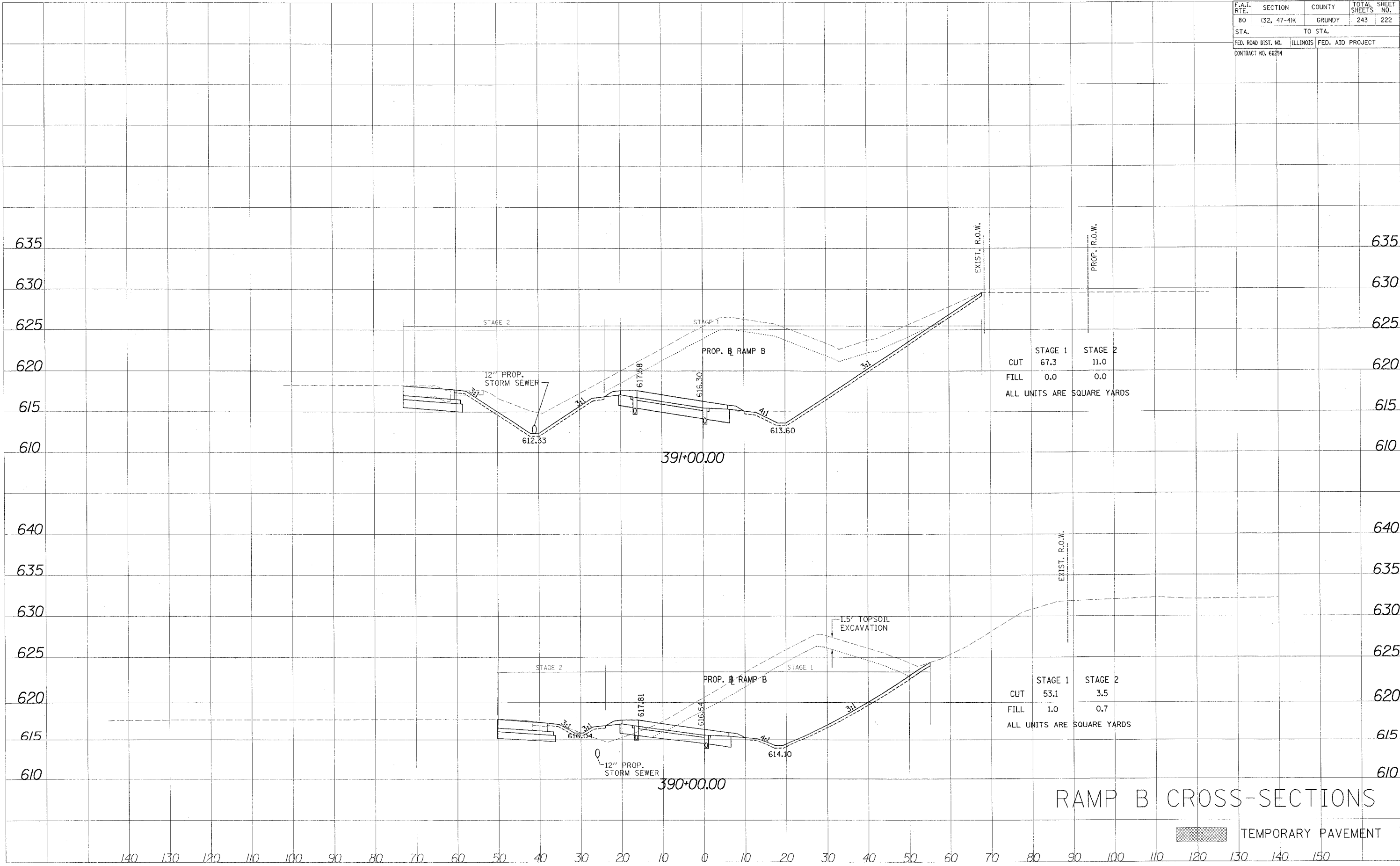
GRANULAR SUBGRADE REPLACEMENT
 TEMPORARY PAVEMENT

SCALE: 1:10 HORIZ. 1:5 VERT.

F.A.I. R.T.E.	SECTION	COUNTY	TOTAL SHEETS	SHEET NO.
80	132, 47-4K	GRUNDY	243	222
STA.		TO STA.		
FED. ROAD DIST. NO.		ILLINOIS	FED. AID PROJECT	
CONTRACT NO. 66294				

DATE	BY
FINAL SURVEY	SURVEYED
NOTE BOOK	PLOTTED
	TEMPERATURE
	AREAS
	CHECKED

DATE	BY
ORIGINAL SURVEY	SURVEYED
NOTE BOOK	PLOTTED
	TEMPERATURE
	AREAS
	CHECKED



RAMP B CROSS-SECTIONS

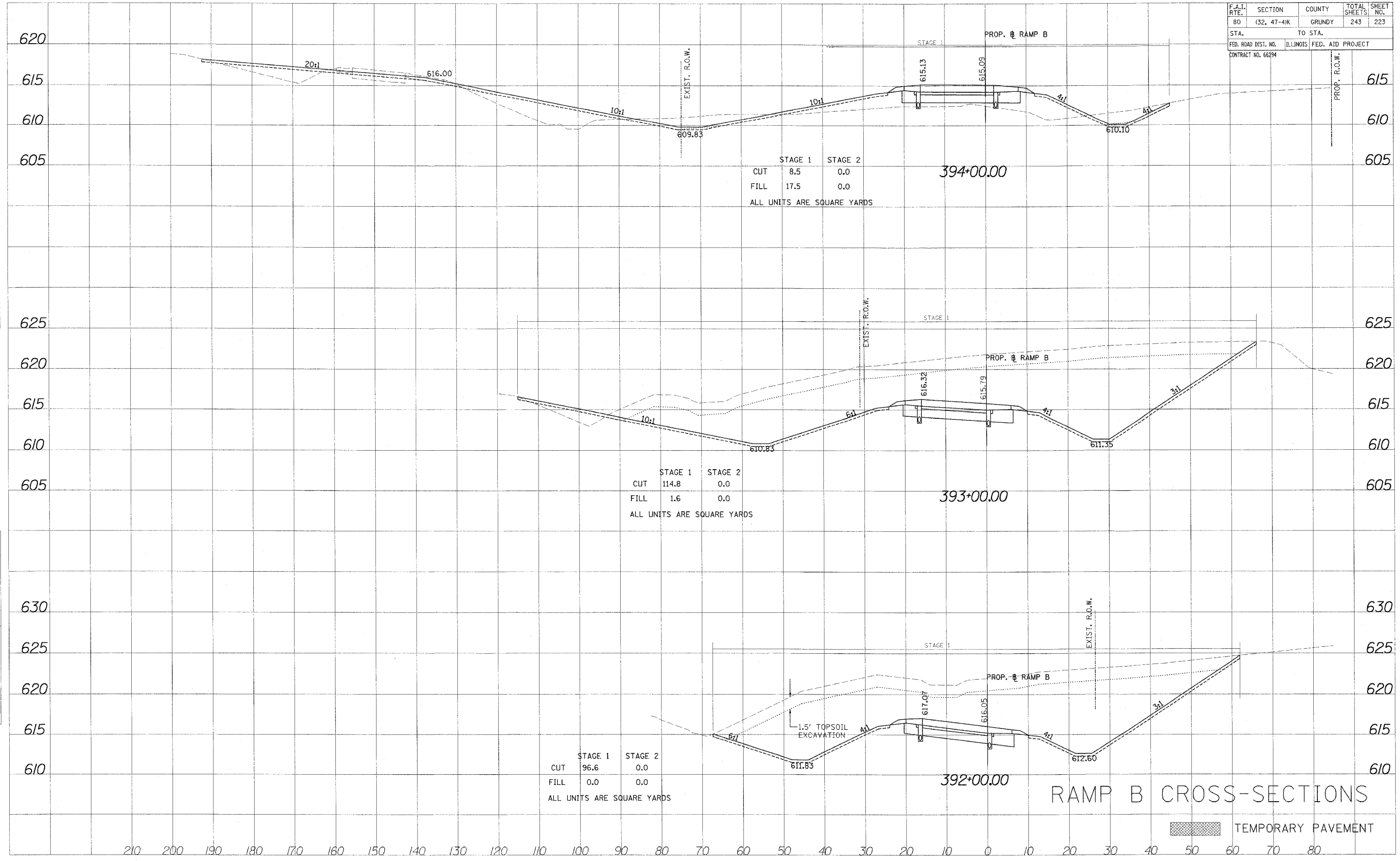
TEMPORARY PAVEMENT

SCALE: 1:10 HORIZ. 1:5 VERT.

F.A.I. RTE.	SECTION	COUNTY	TOTAL SHEETS	SHEET NO.
80	132, 47-41K	GRUNDY	243	223
STA.	TO STA.		FED. AID PROJECT	
FED. ROAD DIST. NO.	ILLINOIS			
CONTRACT NO. 66294				

DATE	_____
BY	_____
FINAL SURVEY	_____
NO. & BOOK	_____
TEMPLATE	_____
AREAS CHECKED	_____

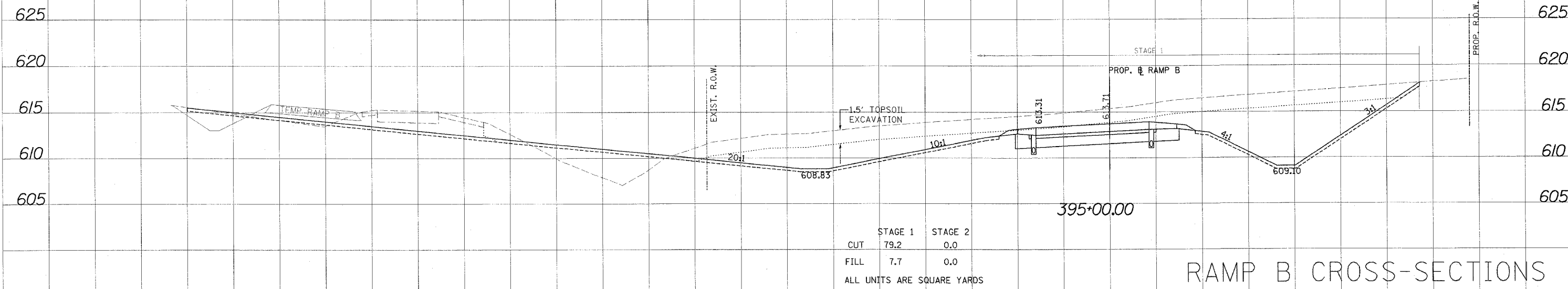
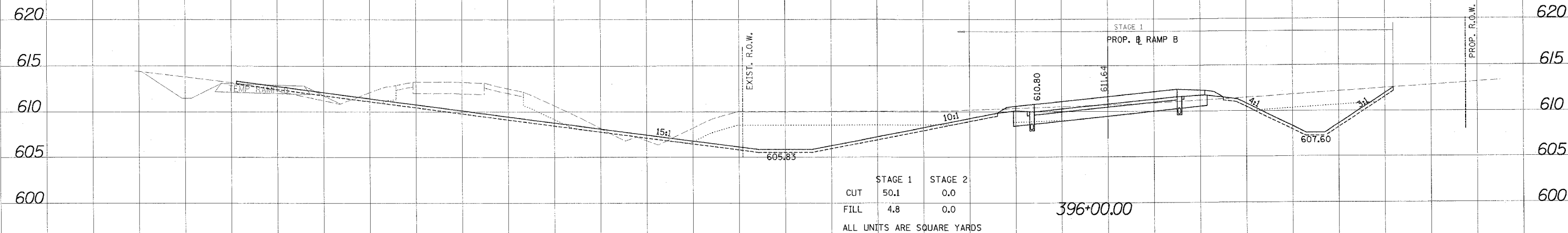
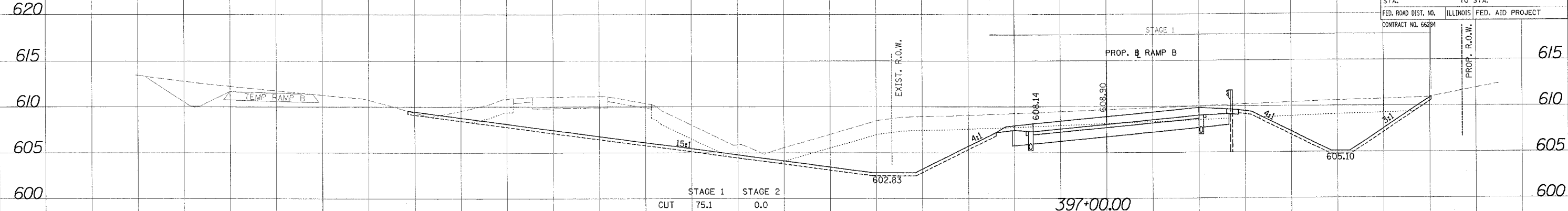
DATE	_____
BY	_____
ORIGINAL SURVEY	_____
NO. & BOOK	_____
TEMPLATE	_____
AREAS CHECKED	_____



RAMP B CROSS-SECTIONS

TEMPORARY PAVEMENT

SCALE: 1:10 HORIZ. 1:5 VERT.



RAMP B CROSS-SECTIONS

TEMPORARY PAVEMENT

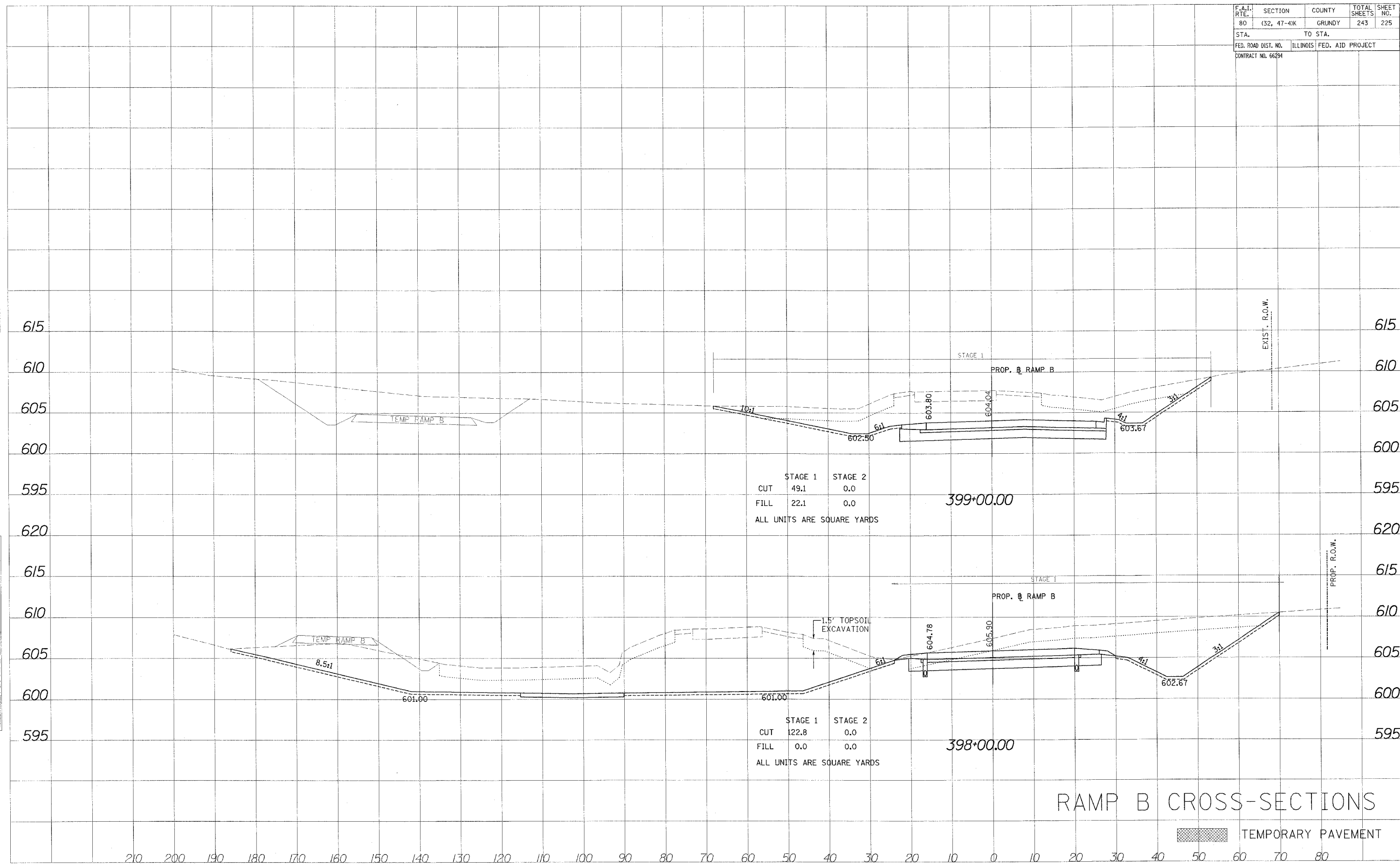
BY
DATE
SURVEYED
NOTED
NO. CHECKED

BY
DATE
SURVEYED
NOTED
NO. CHECKED

F.A.I. RTE.	SECTION	COUNTY	TOTAL SHEETS	SHEET NO.
80	(32, 47-4)K	GRUNDY	243	225
STA.		TO STA.		
FED. ROAD DIST. NO.		ILLINOIS	FED. AID PROJECT	
CONTRACT NO. 66294				

FINAL SURVEY	DATE
SURVEYED	
NOTE BOOK	
NO.	
AREAS CHECKED	

ORIGINAL SURVEY	DATE
FLIPPED	
NOTE BOOK	
NO.	
AREAS CHECKED	

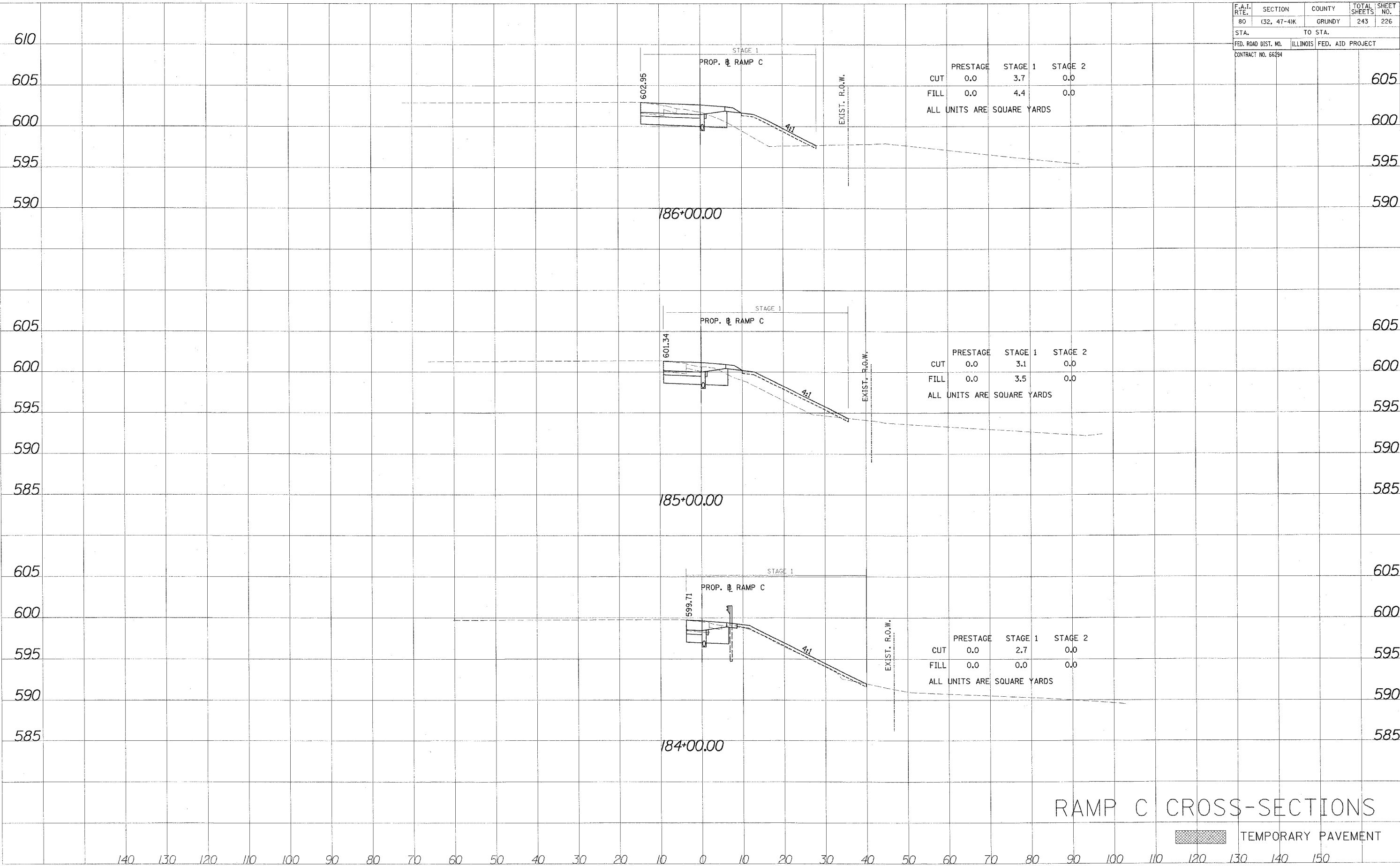


RAMP B CROSS-SECTIONS

TEMPORARY PAVEMENT

SCALE: 1:10 HORIZ. 1:5 VERT.

F.A.I. RTE.	SECTION	COUNTY	TOTAL SHEETS	SHEET NO.
80	132, 47-4K	GRUNDY	243	226
STA. TO STA.		FED. ROAD DIST. NO. ILLINOIS FED. AID PROJECT		
		CONTRACT NO. 66294		



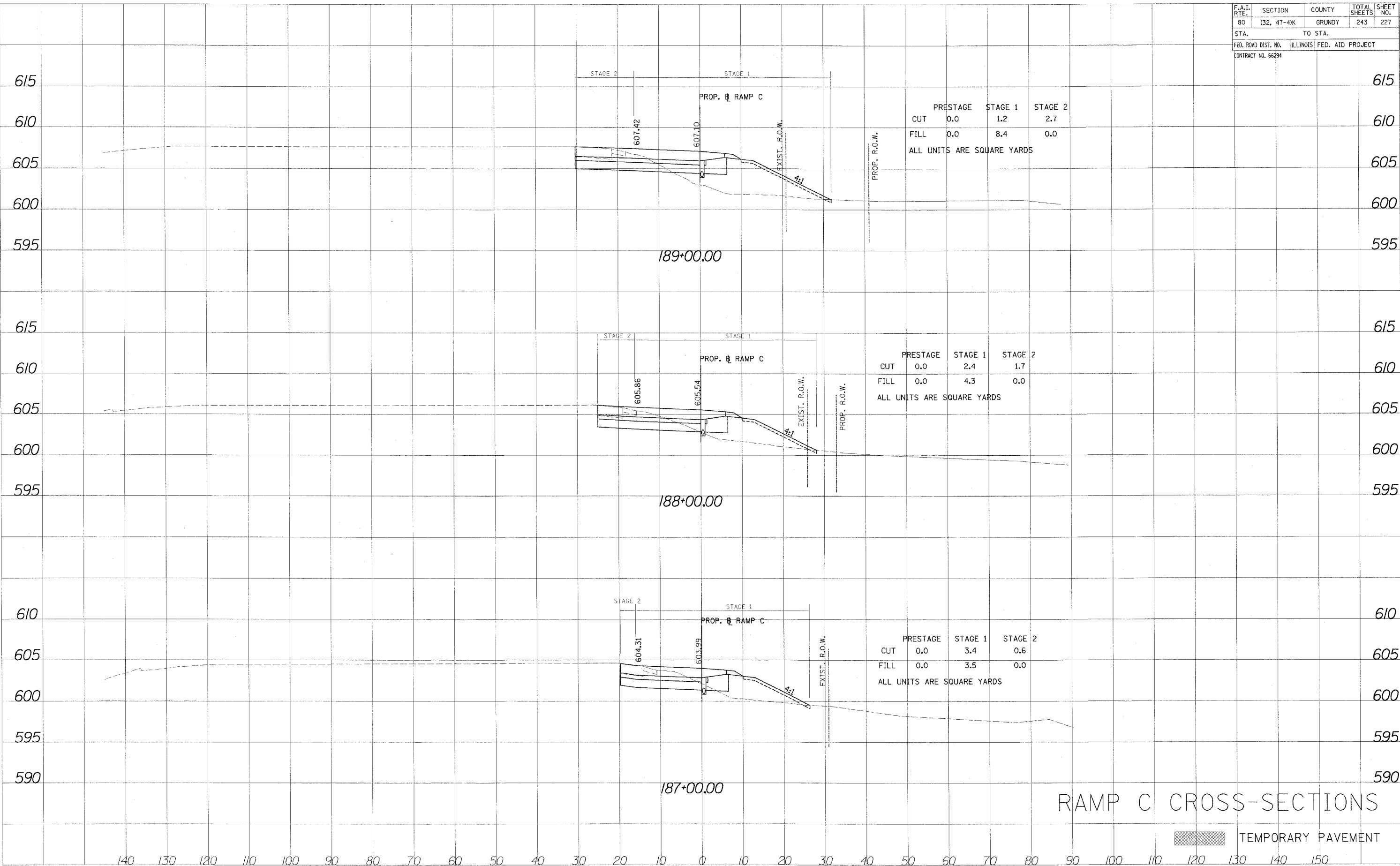
RAMP C CROSS-SECTIONS

TEMPORARY PAVEMENT

FINAL SURVEY DATE
BY
NO. OF SHEETS
DATE

ORIGINAL SURVEY DATE
BY
NO. OF SHEETS
DATE

F.A.I. RTE.	SECTION	COUNTY	TOTAL SHEETS	SHEET NO.
80	(32, 47-4K)	GRUNDY	243	227
STA.		TO STA.		
FED. ROAD DIST. NO.		ILLINOIS	FED. AID PROJECT	
CONTRACT NO. 66294				



DATE	
BY	
FINAL SURVEY	
PLOTTED	
NOTE BOOK	
AREAS CHECKED	

DATE	
BY	
ORIGINAL SURVEY	
PLOTTED	
NOTE BOOK	
AREAS CHECKED	

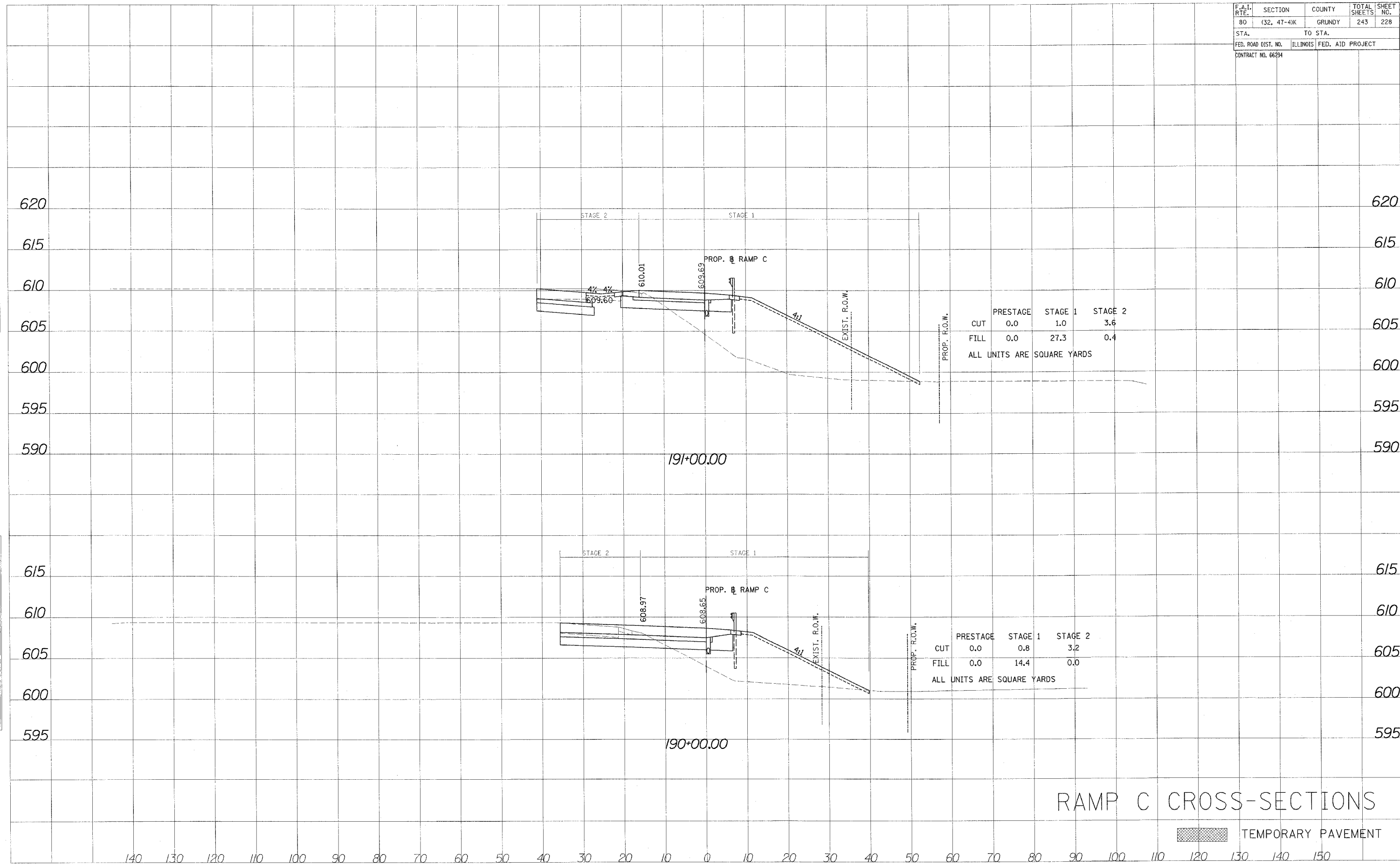
RAMP C CROSS-SECTIONS

TEMPORARY PAVEMENT

F.A.I. RTE.	SECTION	COUNTY	TOTAL SHEETS	SHEET NO.
80	(32, 47-4)K	GRUNDY	243	228
STA.		TO STA.		
FED. ROAD DIST. NO.		ILLINOIS	FED. AID PROJECT	
CONTRACT NO. 66294				

BY	DATE
FINAL SURVEY	PLOTTED
SURVEY	TEMPLATE
NOTE BOOK	AREAS
	CHECKED

BY	DATE
ORIGINAL SURVEY	PLOTTED
SURVEY	TEMPLATE
NOTE BOOK	AREAS
	CHECKED



RAMP C CROSS-SECTIONS

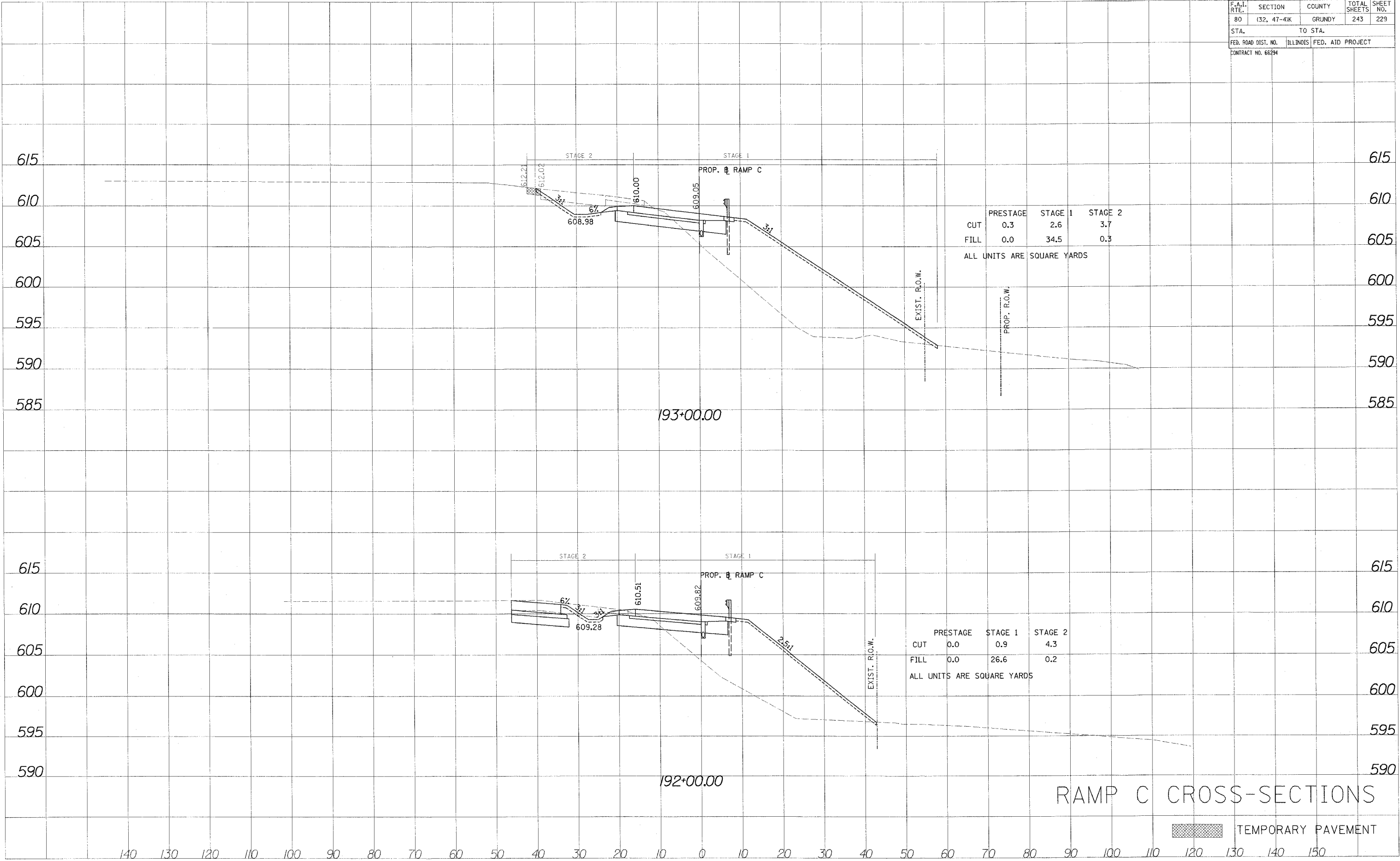
TEMPORARY PAVEMENT

140 130 120 110 100 90 80 70 60 50 40 30 20 10 0 10 20 30 40 50 60 70 80 90 100 110 120 130 140 150

F.A.I. RTE.	SECTION	COUNTY	TOTAL SHEETS	SHEET NO.
80	(32, 47-4K)	GRUNDY	243	229
STA.		TO STA.		
FED. ROAD DIST. NO.		ILLINOIS	FED. AID PROJECT	
CONTRACT NO. 66394				

FINAL SURVEY	DATE
BY	
SUPERSEDED	
NOTED	
NOTE BOOK	
NO.	
AREAS CHECKED	

ORIGINAL SURVEY	DATE
BY	
SUPERSEDED	
NOTED	
NOTE BOOK	
NO.	
AREAS CHECKED	

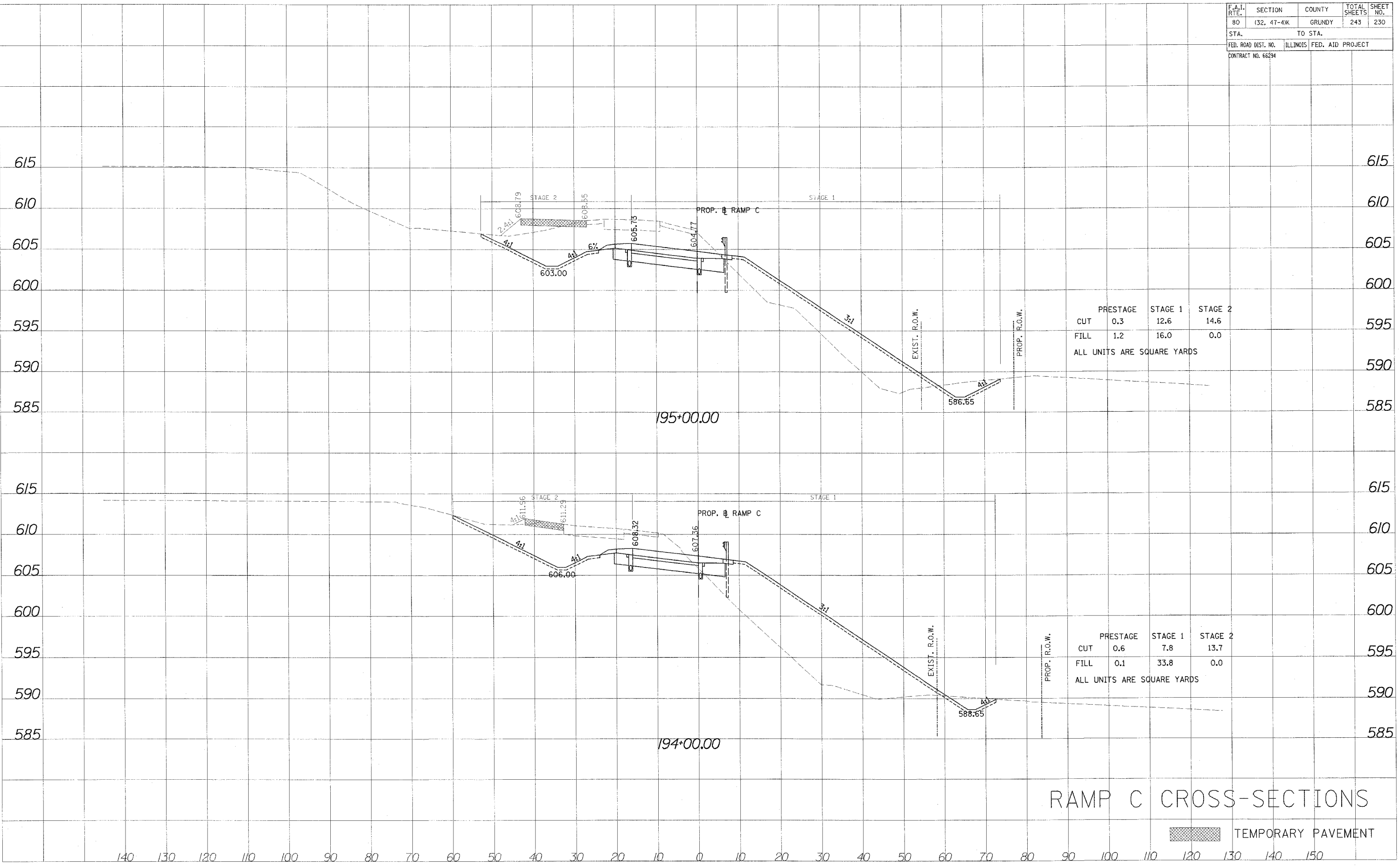


RAMP C CROSS-SECTIONS

F.A.I. R.T.	SECTION	COUNTY	TOTAL SHEETS	SHEET NO.
80	132, 47-4K	GRUNDY	243	230
STA. TO STA.			ILLINOIS FED. AID PROJECT	
CONTRACT NO. 66294				

DATE	BY

DATE	BY



	PRESTAGE	STAGE 1	STAGE 2
CUT	0.3	12.6	14.6
FILL	1.2	16.0	0.0
ALL UNITS ARE SQUARE YARDS			

	PRESTAGE	STAGE 1	STAGE 2
CUT	0.6	7.8	13.7
FILL	0.1	33.8	0.0
ALL UNITS ARE SQUARE YARDS			

RAMP C CROSS-SECTIONS

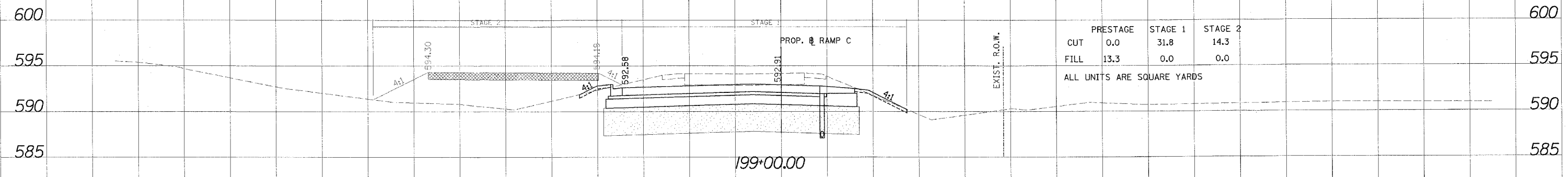
TEMPORARY PAVEMENT

SCALE: 1:10 HORIZ. 1:5 VERT.

F.A.I. RTE.	SECTION	COUNTY	TOTAL SHEETS	SHEET NO.
80	132, 47-4K	GRUNDY	243	232
STA.		TO STA.		
FED. ROAD DIST. NO.		ILLINOIS	FED. AID PROJECT	
CONTRACT NO. 66394				

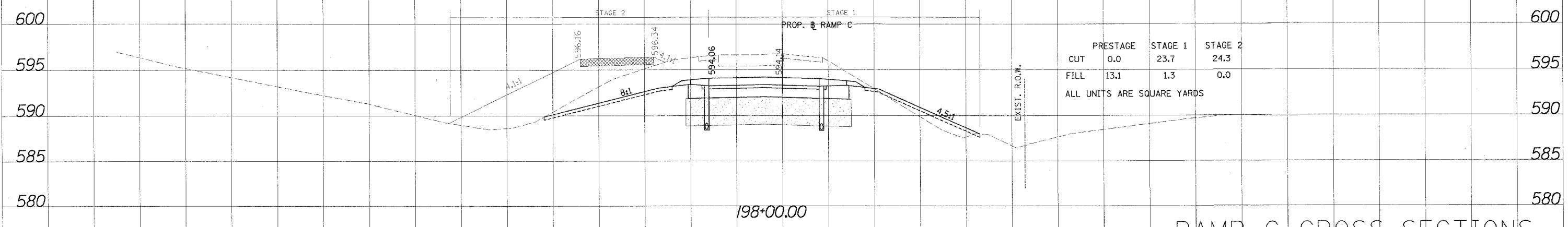
FINAL SURVEY	DATE
SURVEYED	BY
PLOTTED	
NOTE BOOK	
AREAS CHECKED	

ORIGINAL SURVEY	DATE
SURVEYED	BY
PLOTTED	
NOTE BOOK	
AREAS CHECKED	



	PRESTAGE	STAGE 1	STAGE 2
CUT	0.0	31.8	14.3
FILL	13.3	0.0	0.0

ALL UNITS ARE SQUARE YARDS



	PRESTAGE	STAGE 1	STAGE 2
CUT	0.0	23.7	24.3
FILL	13.1	1.3	0.0

ALL UNITS ARE SQUARE YARDS

RAMP C CROSS-SECTIONS

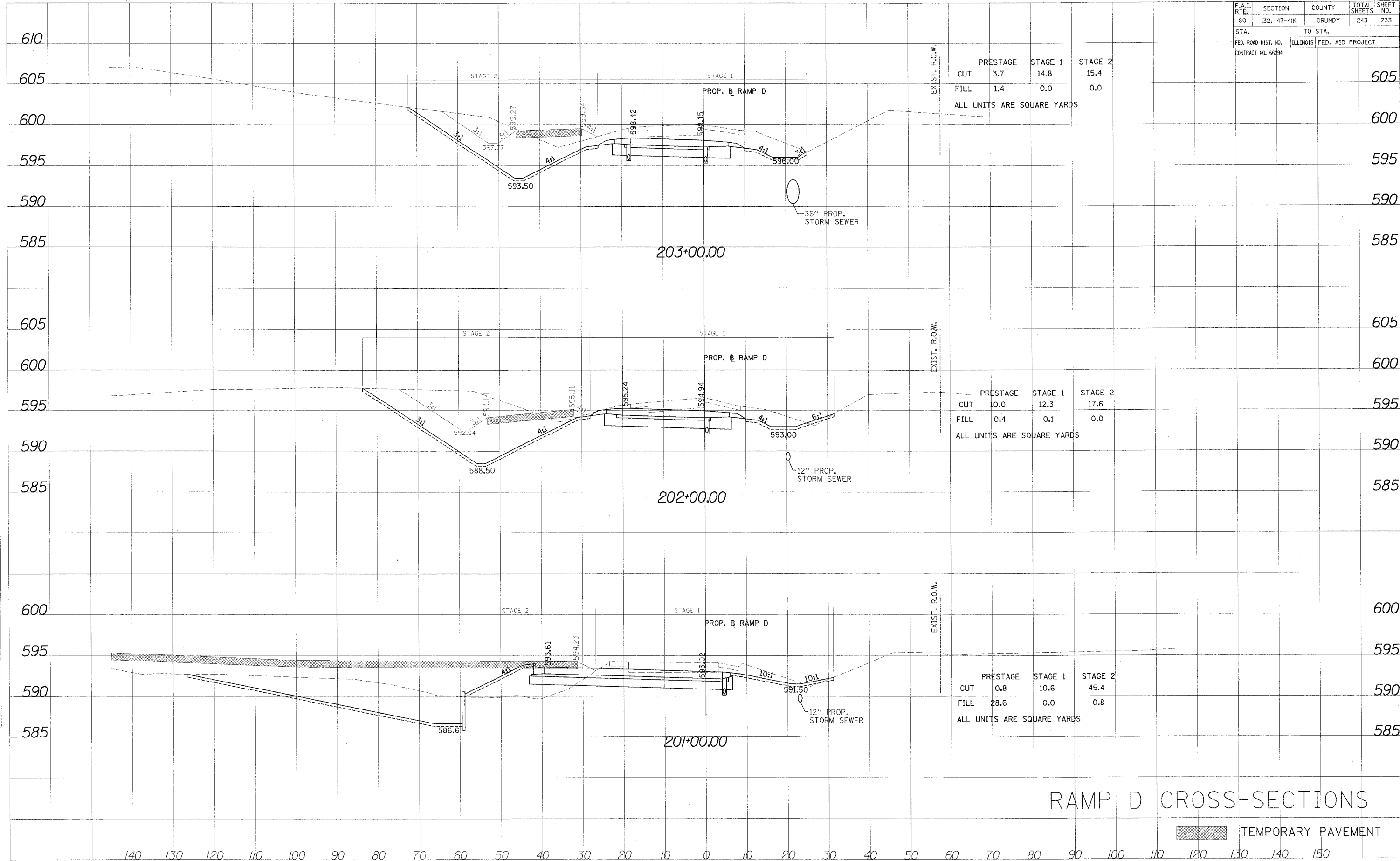
GRANULAR SUBGRADE REPLACEMENT
 TEMPORARY PAVEMENT

F.A.I. RTE.	SECTION	COUNTY	TOTAL SHEETS	SHEET NO.
80	(32, 47-4K)	GRUNDY	243	233
STA.		TO STA.		
FED. ROAD DIST. NO.		ILLINOIS	FED. AID PROJECT	
CONTRACT NO. 66294				

	PRESTAGE	STAGE 1	STAGE 2
CUT	3.7	14.8	15.4
FILL	1.4	0.0	0.0
ALL UNITS ARE SQUARE YARDS			

	PRESTAGE	STAGE 1	STAGE 2
CUT	10.0	12.3	17.6
FILL	0.4	0.1	0.0
ALL UNITS ARE SQUARE YARDS			

	PRESTAGE	STAGE 1	STAGE 2
CUT	0.8	10.6	45.4
FILL	28.6	0.0	0.8
ALL UNITS ARE SQUARE YARDS			



RAMP D CROSS-SECTIONS

TEMPORARY PAVEMENT

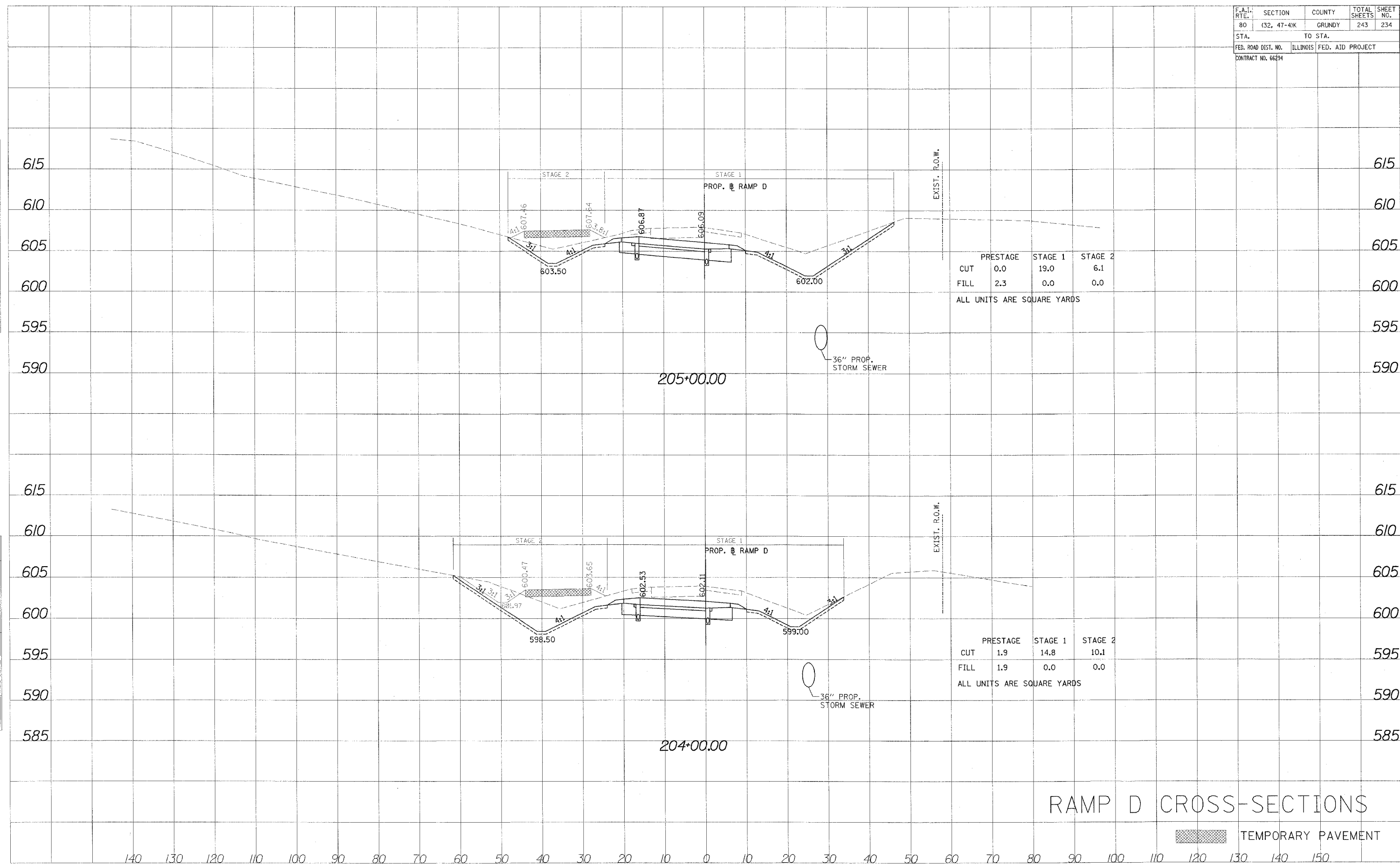
DATE	BY

DATE	BY

F.A.I. RTE.	SECTION	COUNTY	TOTAL SHEETS	SHEET NO.
80	(32, 47-4K)	GRUNDY	243	234
STA.		TO STA.		
FED. ROAD DIST. NO.		ILLINOIS	FED. AID PROJECT	
CONTRACT NO. 66294				

DATE	BY
SURVEYED	
PLOTTED	
NOTE BOOK	
NO.	

DATE	BY
SURVEYED	
PLOTTED	
NOTE BOOK	
NO.	



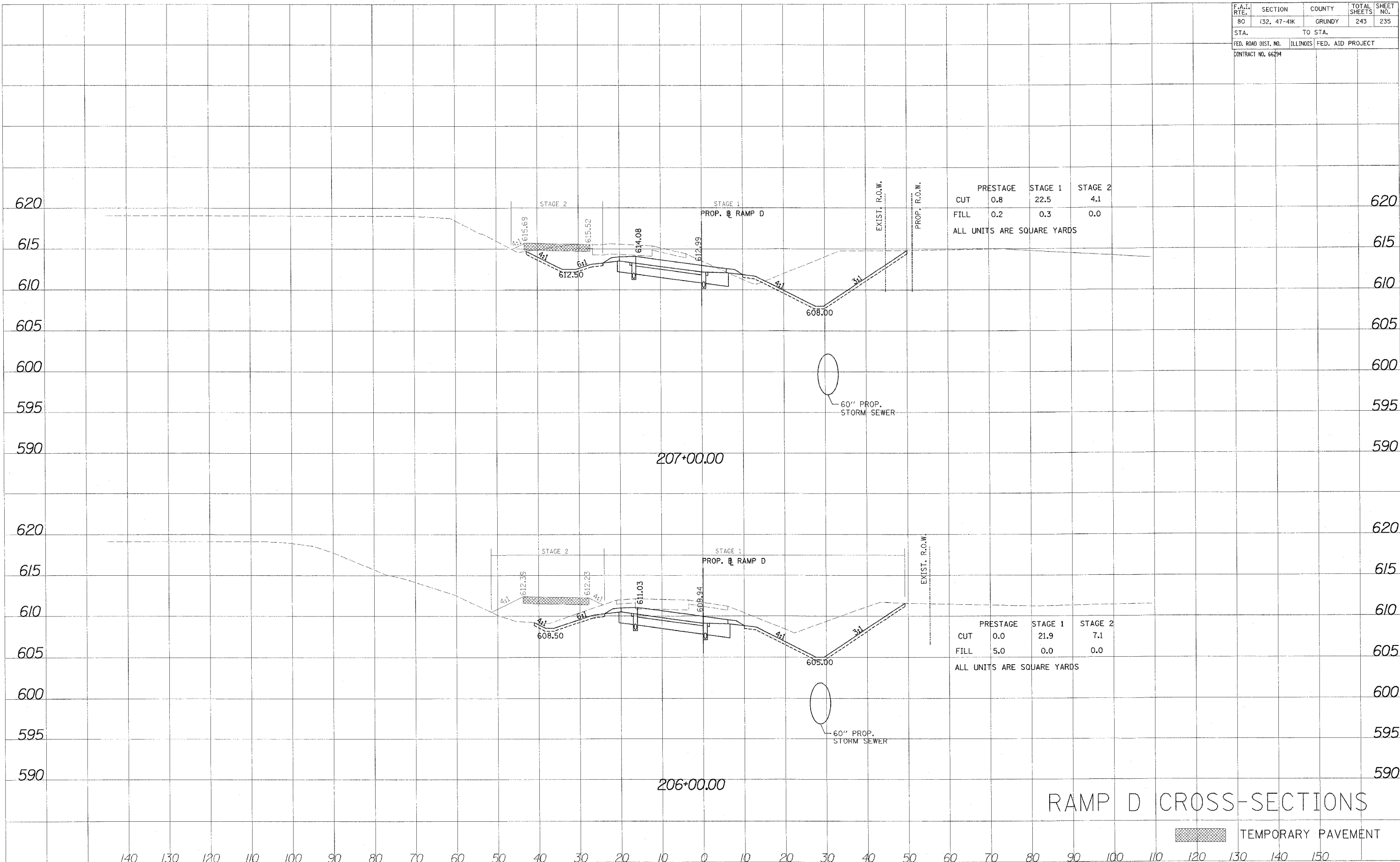
RAMP D CROSS-SECTIONS

TEMPORARY PAVEMENT

F.A.I. RTE.	SECTION	COUNTY	TOTAL SHEETS	SHEET NO.
80	(32, 47-4K)	GRUNDY	243	235
STA.		TO STA.		
FED. ROAD DIST. NO.		ILLINOIS FED. AID PROJECT		
CONTRACT NO. 66294				

FINAL SURVEY	DATE
SURVEYED	
NOTE BOOK	
AREAS CHECKED	
NO.	

ORIGINAL SURVEY	DATE
PLOTTED	
NOTE BOOK	
AREAS CHECKED	
NO.	



	PRESTAGE	STAGE 1	STAGE 2
CUT	0.8	22.5	4.1
FILL	0.2	0.3	0.0

ALL UNITS ARE SQUARE YARDS

	PRESTAGE	STAGE 1	STAGE 2
CUT	0.0	21.9	7.1
FILL	5.0	0.0	0.0

ALL UNITS ARE SQUARE YARDS

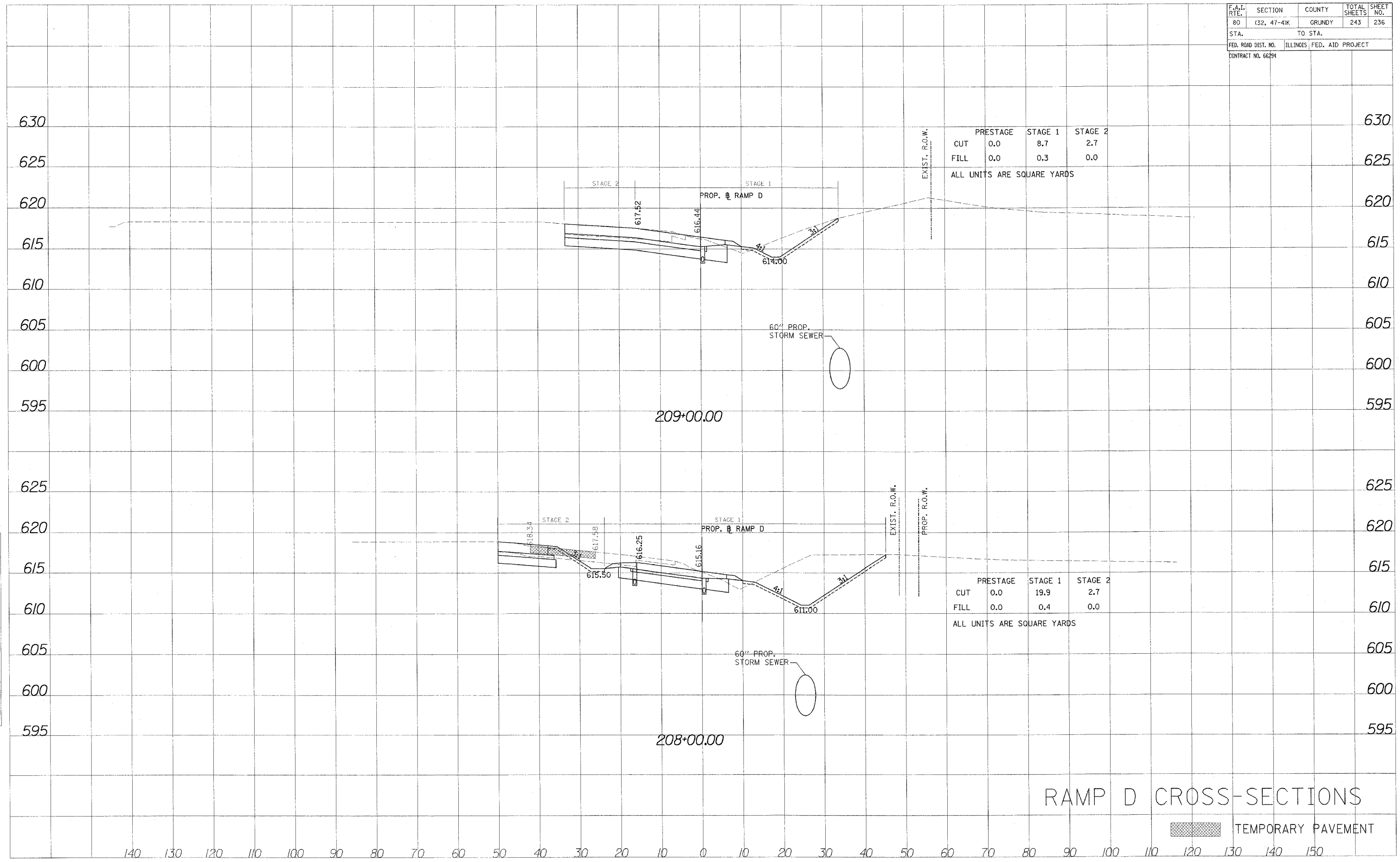
RAMP D CROSS-SECTIONS

TEMPORARY PAVEMENT

F.A.L. RTE.	SECTION	COUNTY	TOTAL SHEETS	SHEET NO.
80	(32, 47-4K)	GRUNDY	243	236
STA.		TO STA.		
FED. ROAD DIST. NO.		ILLINOIS	FED. AID PROJECT	
CONTRACT NO. 66294				

FINAL SURVEY	DATE
SURVEYED	BY
NOTED	BY
PLOTTED	BY
AREA CHECKED	BY

ORIGINAL SURVEY	DATE
SURVEYED	BY
NOTED	BY
PLOTTED	BY
AREA CHECKED	BY



	PRESTAGE	STAGE 1	STAGE 2
CUT	0.0	8.7	2.7
FILL	0.0	0.3	0.0

ALL UNITS ARE SQUARE YARDS

	PRESTAGE	STAGE 1	STAGE 2
CUT	0.0	19.9	2.7
FILL	0.0	0.4	0.0

ALL UNITS ARE SQUARE YARDS

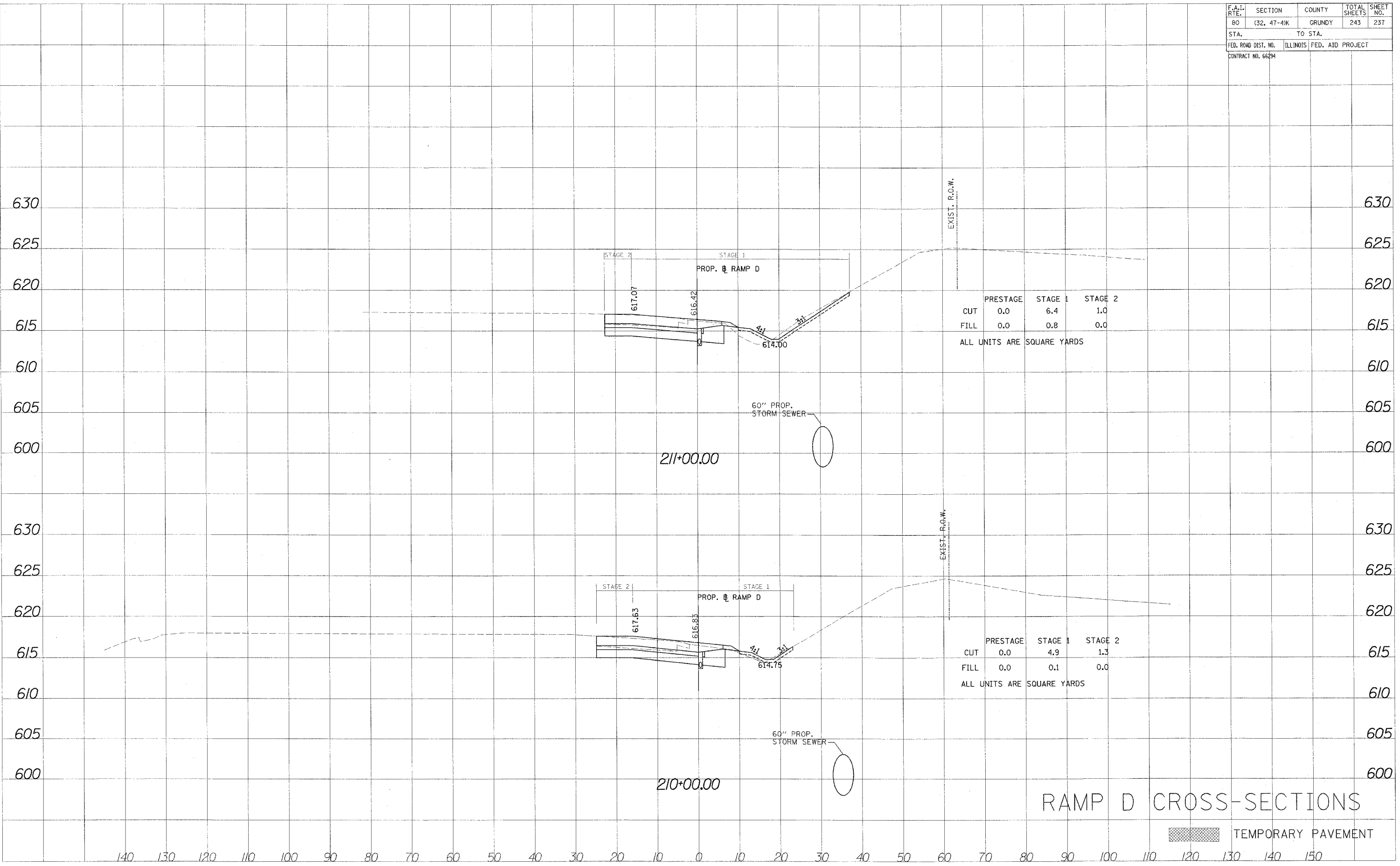
RAMP D CROSS-SECTIONS

TEMPORARY PAVEMENT

F.A.I. RTE.	SECTION	COUNTY	TOTAL SHEETS	SHEET NO.
80	(32, 47-41K)	GRUNDY	243	237
STA.		TO STA.		
FED. ROAD DIST. NO.		ILLINOIS	FED. AID PROJECT	
CONTRACT NO. 66294				

FINAL SURVEY	DATE
SKETCHED	BY
NOTED	
TEMP. PLATE	
AREAS CHECKED	

ORIGINAL SURVEY	DATE
SKETCHED	BY
NOTED	
TEMP. PLATE	
AREAS CHECKED	



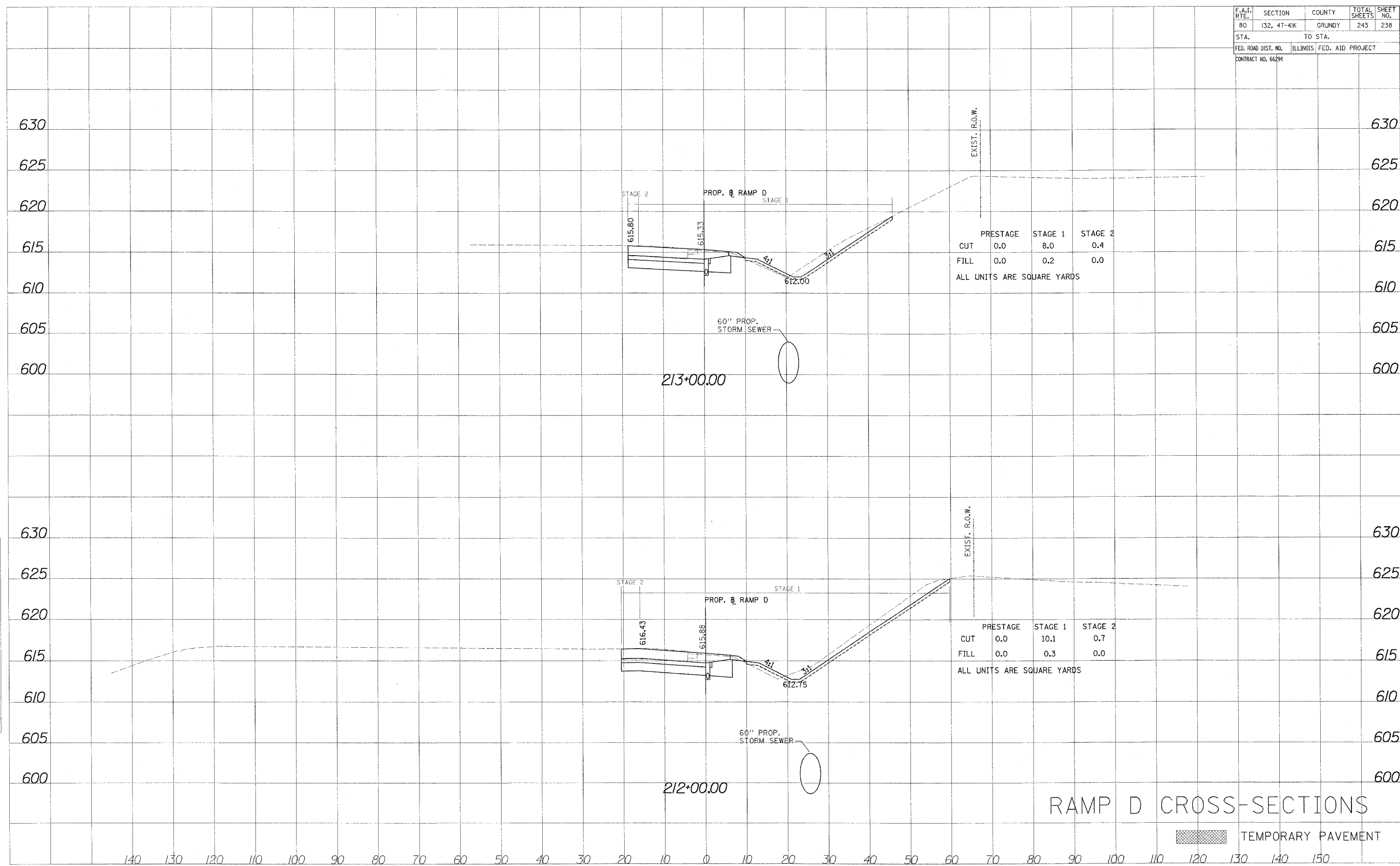
RAMP D CROSS-SECTIONS

TEMPORARY PAVEMENT

F.A.I. RTE.	SECTION	COUNTY	TOTAL SHEETS	SHEET NO.
80	(32, 47-4K)	GRUNDY	243	238
STA.		TO STA.		
FED. ROAD DIST. NO.		ILLINOIS	FED. AID PROJECT	
CONTRACT NO. 66294				

FINAL	DATE
SURVEY	BY
NOTE BOOK	NO.
AREAS CHECKED	

ORIGINAL	DATE
SURVEY	BY
NOTE BOOK	NO.
AREAS CHECKED	



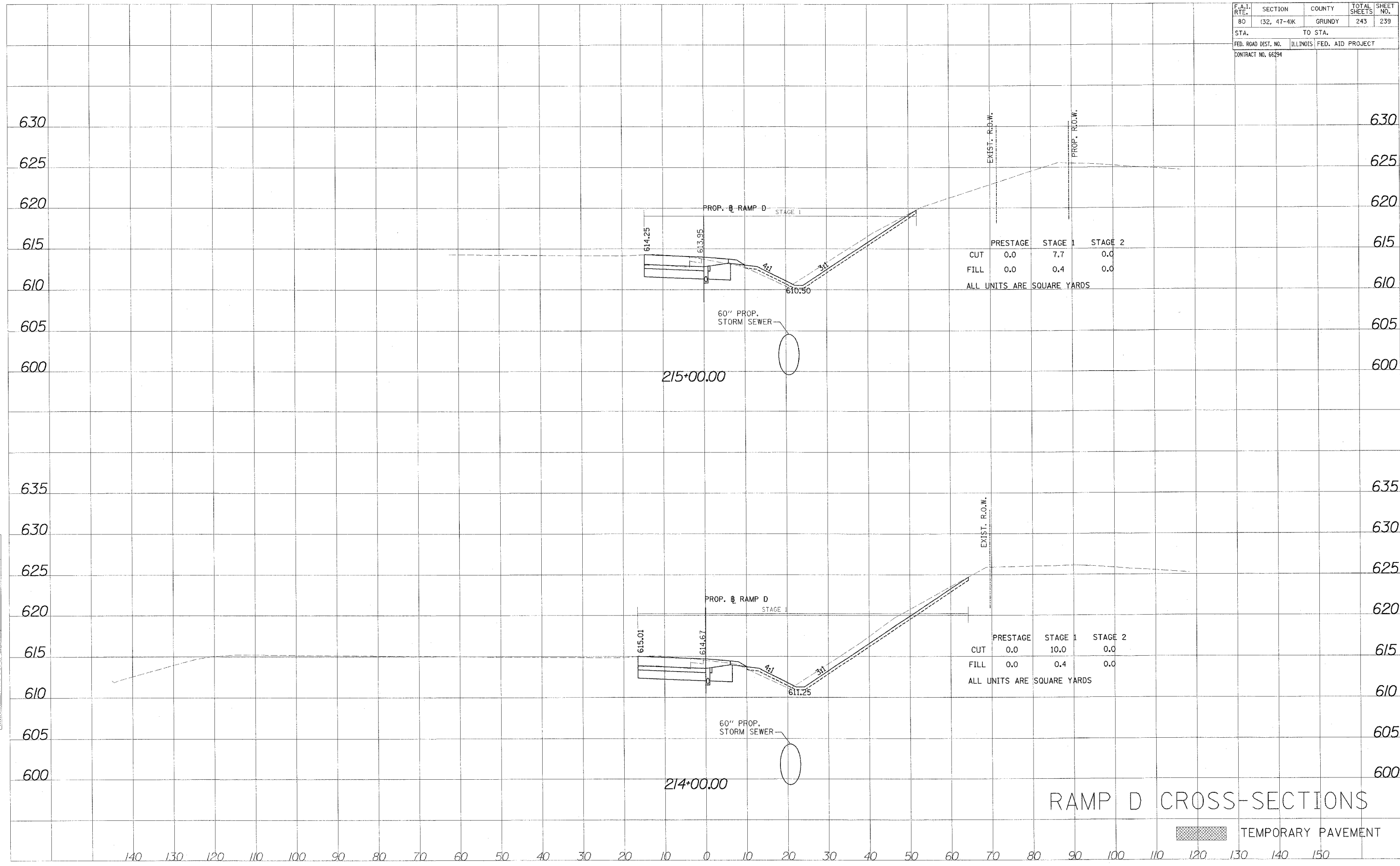
RAMP D CROSS-SECTIONS

SCALE: 1:10 HORIZ. 1:5 VERT.

F.A.I. RTE.	SECTION	COUNTY	TOTAL SHEETS	SHEET NO.
80	132, 47-4K	GRUNDY	243	239
STA.		TO STA.		
FED. ROAD DIST. NO.		ILLINOIS FED. AID PROJECT		
CONTRACT NO. 66294				

FINAL SURVEY	DATE
SURVEYED	
NOTED	
PLANNED	
AREAS CHECKED	

ORIGINAL SURVEY	DATE
SURVEYED	
NOTED	
PLANNED	
AREAS CHECKED	



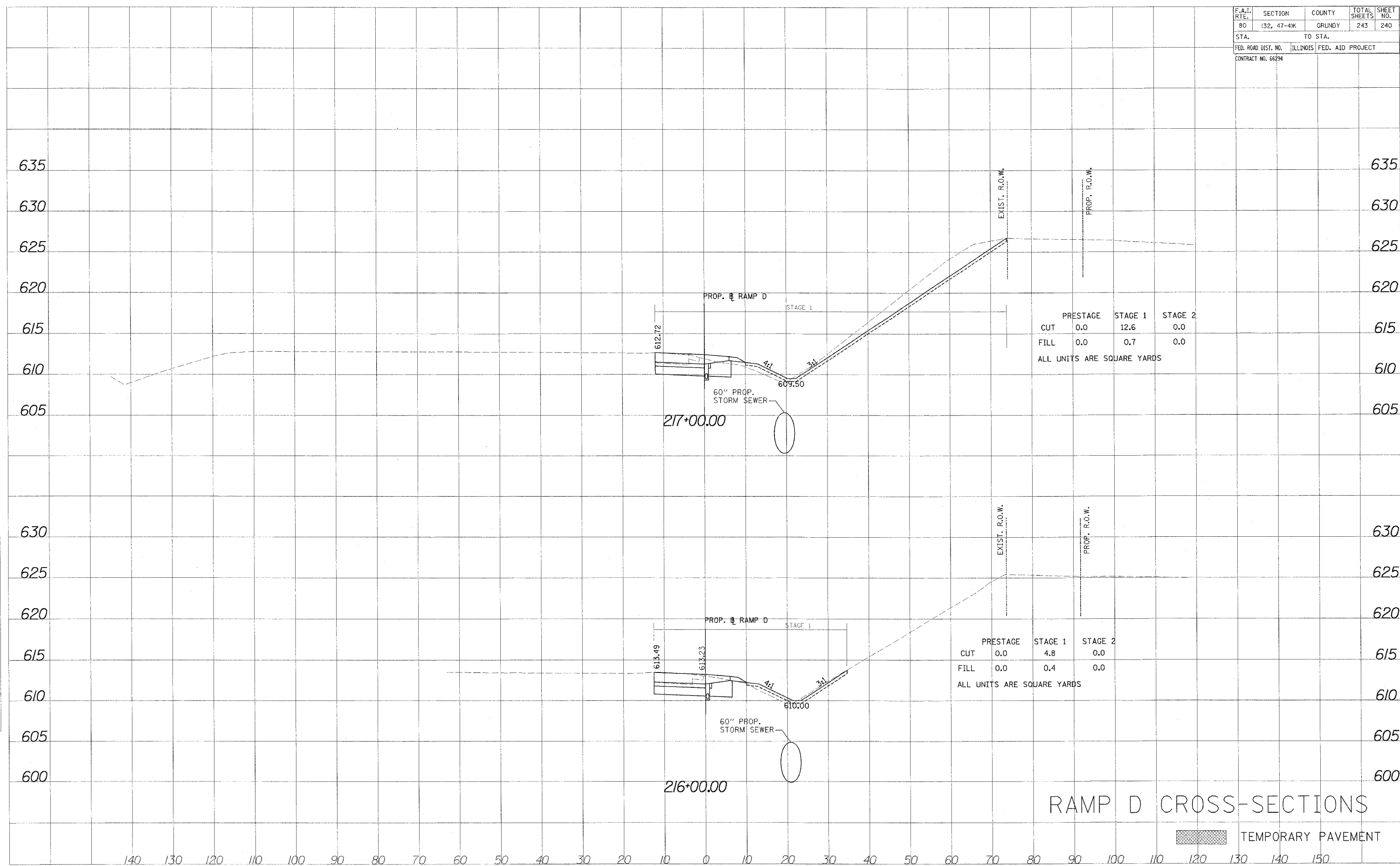
RAMP D CROSS-SECTIONS

TEMPORARY PAVEMENT

F.A.I. RTE.	SECTION	COUNTY	TOTAL SHEETS	SHEET NO.
80	(32, 47-4K)	GRUNDY	243	240
STA.		TO STA.		
FED. ROAD DIST. NO.		ILLINOIS	FED. AID PROJECT	
CONTRACT NO. 66294				

FINAL	DATE
SURVEYED	BY
NOTE BOOK	
NO.	
AREAS CHECKED	

ORIGINAL	DATE
SURVEYED	BY
NOTE BOOK	
NO.	
AREAS CHECKED	



	PRESTAGE	STAGE 1	STAGE 2
CUT	0.0	12.6	0.0
FILL	0.0	0.7	0.0

ALL UNITS ARE SQUARE YARDS

	PRESTAGE	STAGE 1	STAGE 2
CUT	0.0	4.8	0.0
FILL	0.0	0.4	0.0

ALL UNITS ARE SQUARE YARDS

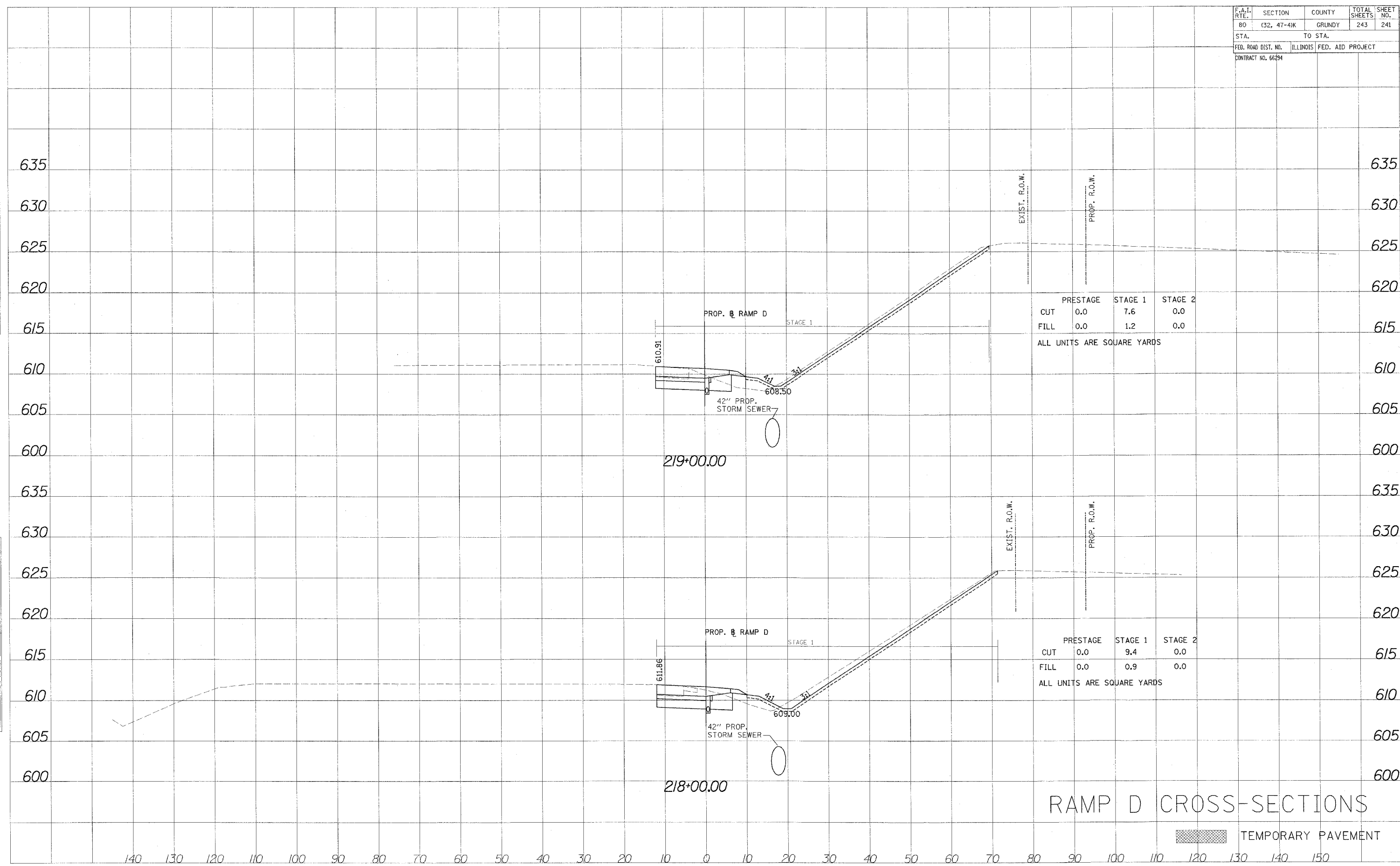
RAMP D CROSS-SECTIONS

TEMPORARY PAVEMENT

F.A.I. RTE.	SECTION	COUNTY	TOTAL SHEETS	SHEET NO.
80	(32, 47-4K)	GRUNDY	243	241
STA.		TO STA.		
FED. ROAD DIST. NO.		ILLINOIS	FED. AID PROJECT	
CONTRACT NO. 66294				

FINAL	DATE
SURVEYED	BY
NOTED	BY
APPROVED	BY
CHECKED	BY

ORIGINAL	DATE
SURVEYED	BY
NOTED	BY
APPROVED	BY
CHECKED	BY



	PRESTAGE	STAGE 1	STAGE 2
CUT	0.0	7.6	0.0
FILL	0.0	1.2	0.0

ALL UNITS ARE SQUARE YARDS

	PRESTAGE	STAGE 1	STAGE 2
CUT	0.0	9.4	0.0
FILL	0.0	0.9	0.0

ALL UNITS ARE SQUARE YARDS

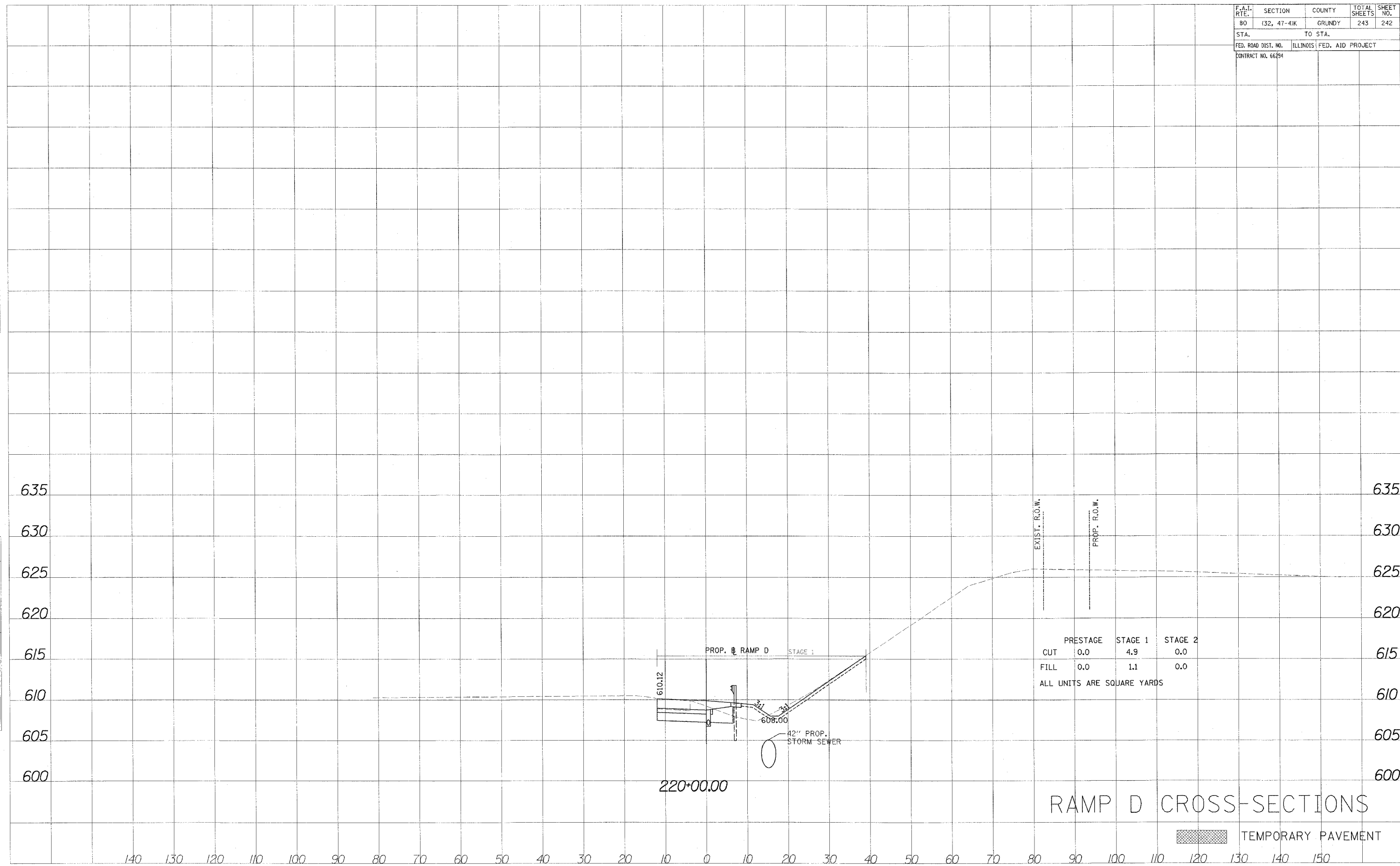
RAMP D CROSS-SECTIONS

TEMPORARY PAVEMENT

F.A.I. R.T.E.	SECTION	COUNTY	TOTAL SHEETS	SHEET NO.
80	132, 47-4K	GRUNDY	243	242
STA.		TO STA.		
FED. ROAD DIST. NO.		ILLINOIS	FED. AID PROJECT	
CONTRACT NO. 66294				

FINAL SURVEY	DATE
BY	
SURVEYED	
NOTE BOOK	
NO.	
PLOTTED	
AREAS CHECKED	

ORIGINAL SURVEY	DATE
BY	
SURVEYED	
NOTE BOOK	
NO.	
PLOTTED	
AREAS CHECKED	



	PRESTAGE	STAGE 1	STAGE 2
CUT	0.0	4.9	0.0
FILL	0.0	1.1	0.0

ALL UNITS ARE SQUARE YARDS

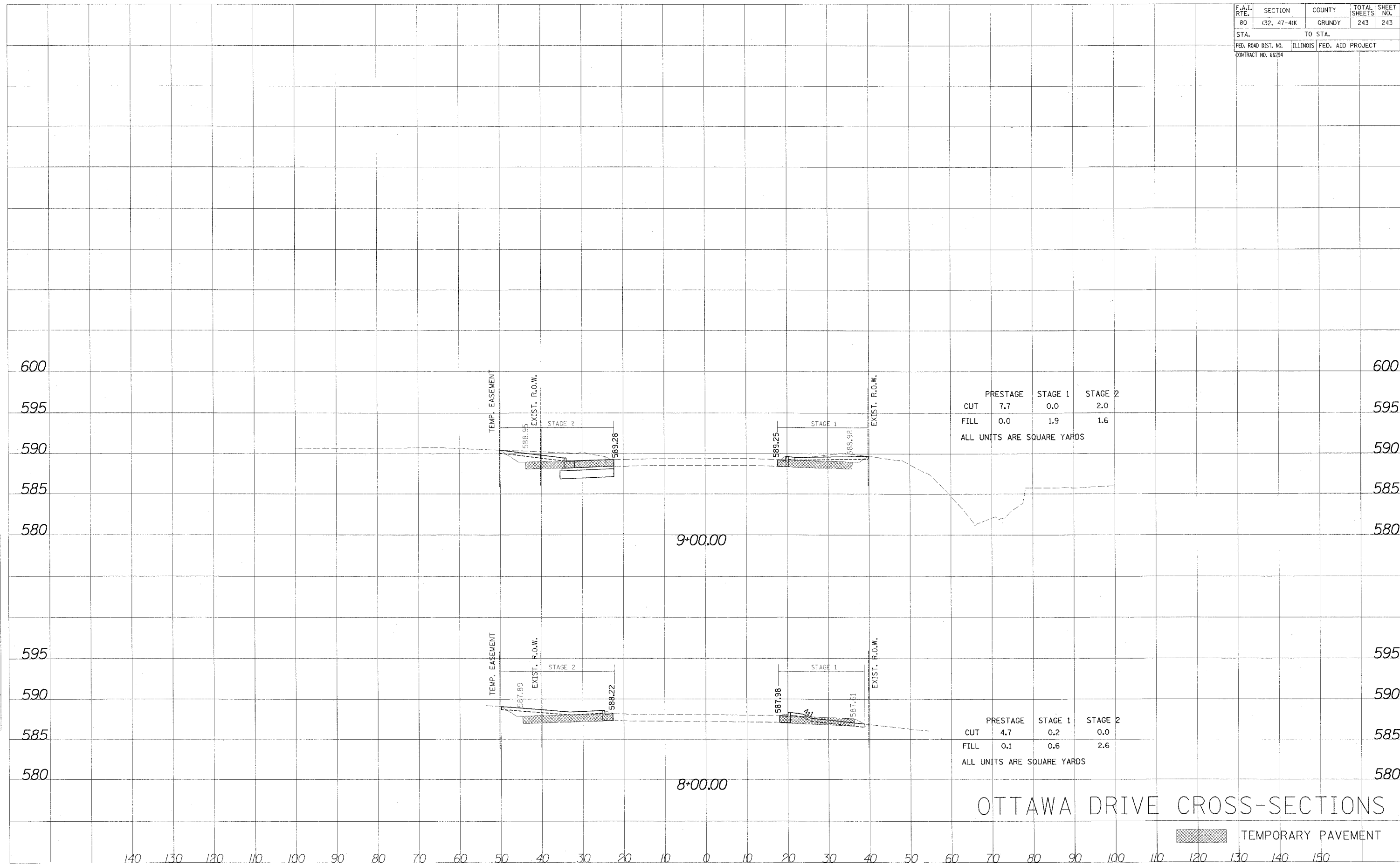
RAMP D CROSS-SECTIONS

TEMPORARY PAVEMENT

F.A.I. RTE.	SECTION	COUNTY	TOTAL SHEETS	SHEET NO.
80	(32, 47-4K)	GRUNDY	243	243
STA.		TO STA.		
FED. ROAD DIST. NO.		ILLINOIS	FED. AID PROJECT	
CONTRACT NO. 66294				

FINAL SURVEY	DATE
SURVEYED	BY
TEMP. EASEMENT	
EXIST. R.O.W.	
STAGE 1	
STAGE 2	
AREAS CHECKED	

ORIGINAL SURVEY	DATE
SURVEYED	BY
TEMP. EASEMENT	
EXIST. R.O.W.	
STAGE 1	
STAGE 2	
AREAS CHECKED	



OTTAWA DRIVE CROSS-SECTIONS

TEMPORARY PAVEMENT