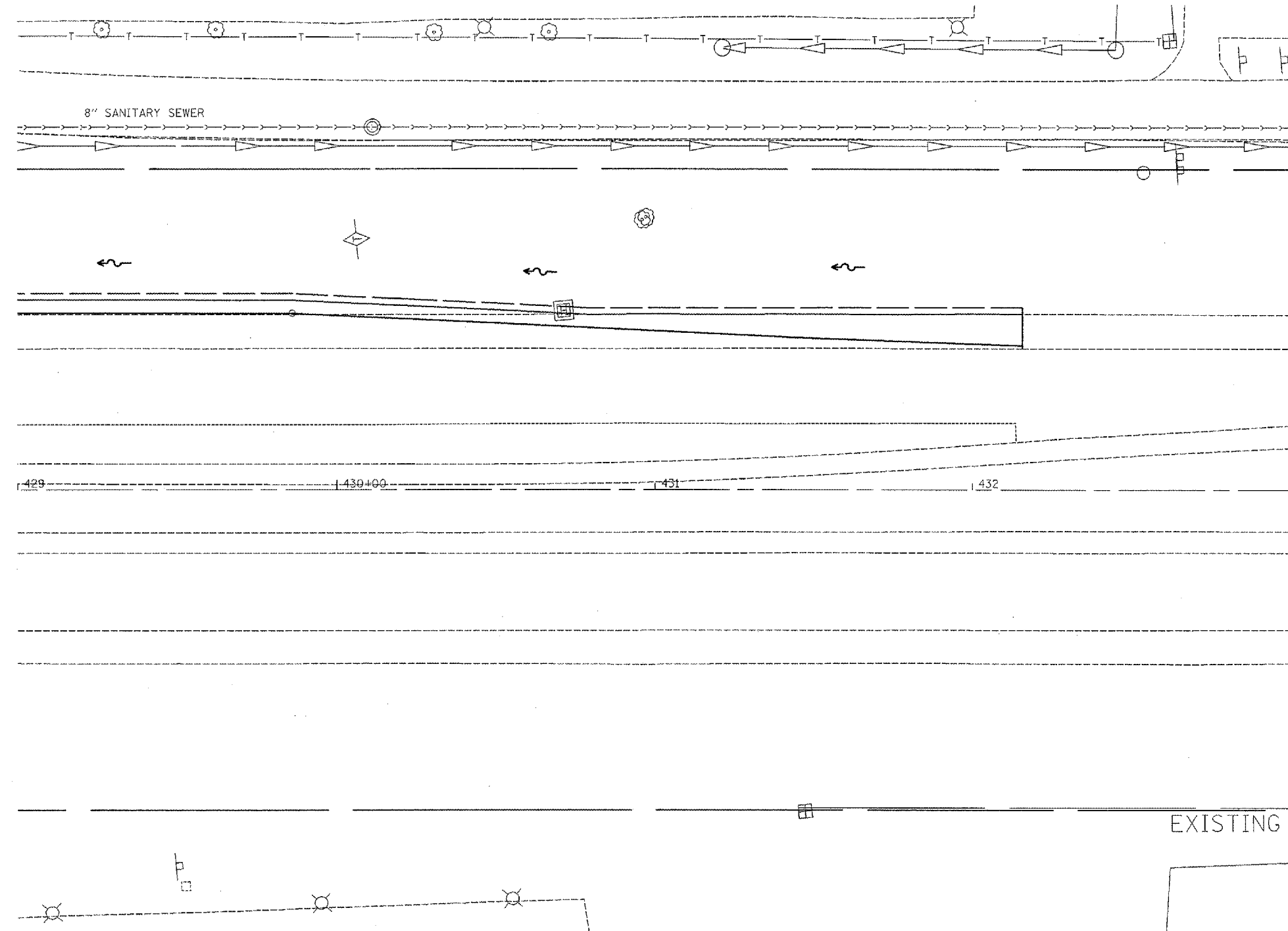

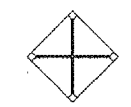


F.A. RTE.	SECTION	COUNTY	TOTAL SHEETS	SHEET NO.
313	103N-1,TS	WARREN		26
STA.		TO STA.		
FED. ROAD DIST. NO.	ILLINOIS	FED. AID PROJECT		



-  TEMPORARY DITCH CHECKS
-  INLET & PIPE PROTECTION

REVISIONS	
NAME	DATE

ILLINOIS DEPARTMENT OF TRANSPORTATION
**PROPOSED DRAINAGE/
 EROSION CONTROL**
 US 34

SCALE: VERT. _____
 HORIZ. _____
 DATE _____

DRAWN BY _____
 CHECKED BY _____

PLOT DATE = 2/18/2006
 FILE NAME = c:\projects\ammonia\sh2\prop\plan\sh2_6.dgn
 PLOT SCALE = 48.0000' / IN.
 USER NAME = russellm