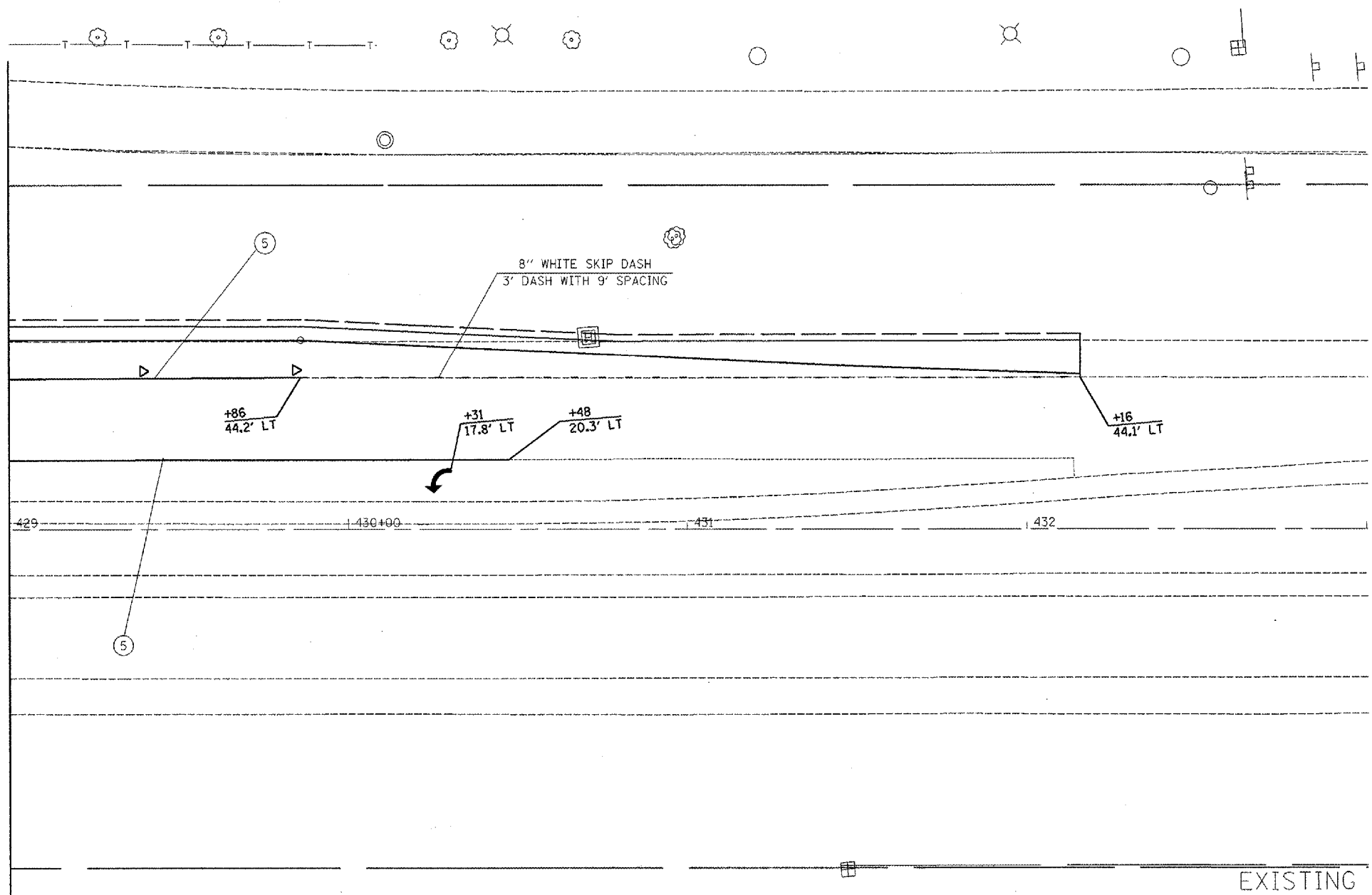


CONTRACT NO. 68356			
F.A.P. RTE.	SECTION	COUNTY	TOTAL SHEET NO.
313	103N-1,TS	WARREN	40
STA.		TO STA.	
FED. ROAD DIST. NO. 4		ILLINOIS FED. AID PROJECT	

MATCHLINE STA. 429+00



PAVEMENT MARKING LEGEND

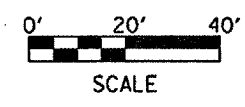
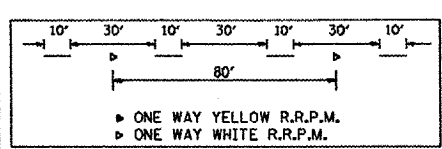
- ① 4" SOLID (YELLOW)
- ② 4" SOLID (WHITE)
- ③ 6" CROSSWALK @ 6'-6" o.c. (WHITE)
- ④ 4" SKIP DASH (WHITE)
- ⑤ 8" SOLID (WHITE)
- ⑥ 12" DIAGONAL (WHITE)
- ⑦ 24" STOP BAR (WHITE)
- ⑧ LETTERS AND SYMBOLS
- ⑨ 4" SKIP DASH (YELLOW)
- ⑩ 12" DIAGONAL (YELLOW)
- ⑪ 4" DOUBLE (YELLOW)
- ⑫ 6" SKIP DASH (WHITE)

RAISED REFLECTIVE PAVEMENT MARKERS (RRPM)

- ① ONE-WAY CRYSTAL MARKER AT 80' CENTERS
- ② ONE-WAY CRYSTAL MARKER AT 40' CENTERS
- ③ ONE-WAY CRYSTAL MARKER AT 20' CENTERS
- ④ ONE-WAY AMBER MARKER AT 40' CENTERS
- ⑤ TWO-WAY AMBER MARKER AT 40' CENTERS
- ⑥ ONE-WAY CRYSTAL MARKER
- ⑦ ONE-WAY AMBER MARKER

DELINEATORS

- DELINEATOR WITH TWO AMBER REFLECTORS
- ▬ DELINEATOR WITH THREE AMBER REFLECTORS



REVISIONS	
NAME	DATE

ILLINOIS DEPARTMENT OF TRANSPORTATION

PROPOSED PAVEMENT MARKING

US 34 @ 6th STREET

SCALE: VERT. 1" = 20' scale
HORIZ. 1" = 40' scale

DATE _____ DRAWN BY jaw
CHECKED BY _____

PLOT DATE = 2/18/2008
 FILE NAME = c:\p\proj\103n-1\103n-1.dwg
 PLOT SCALE = 1/8" = 1'-0"
 USER NAME = fussellm