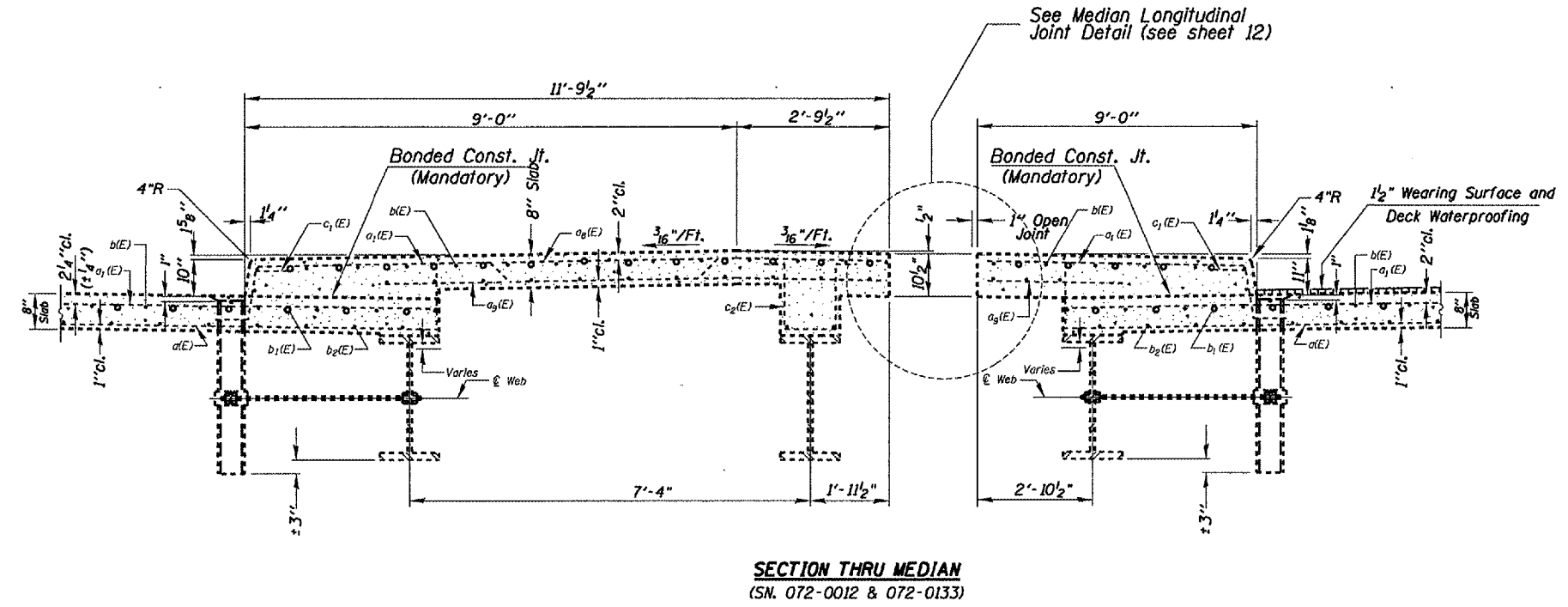
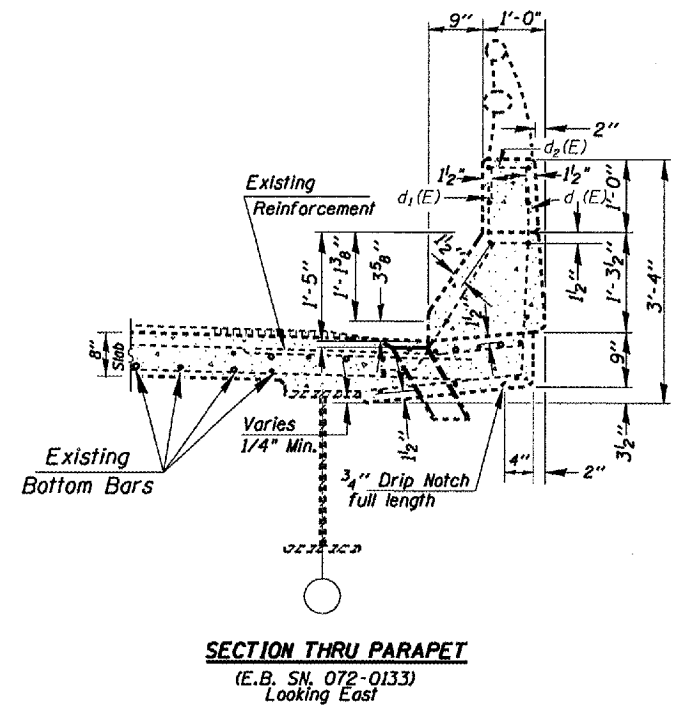
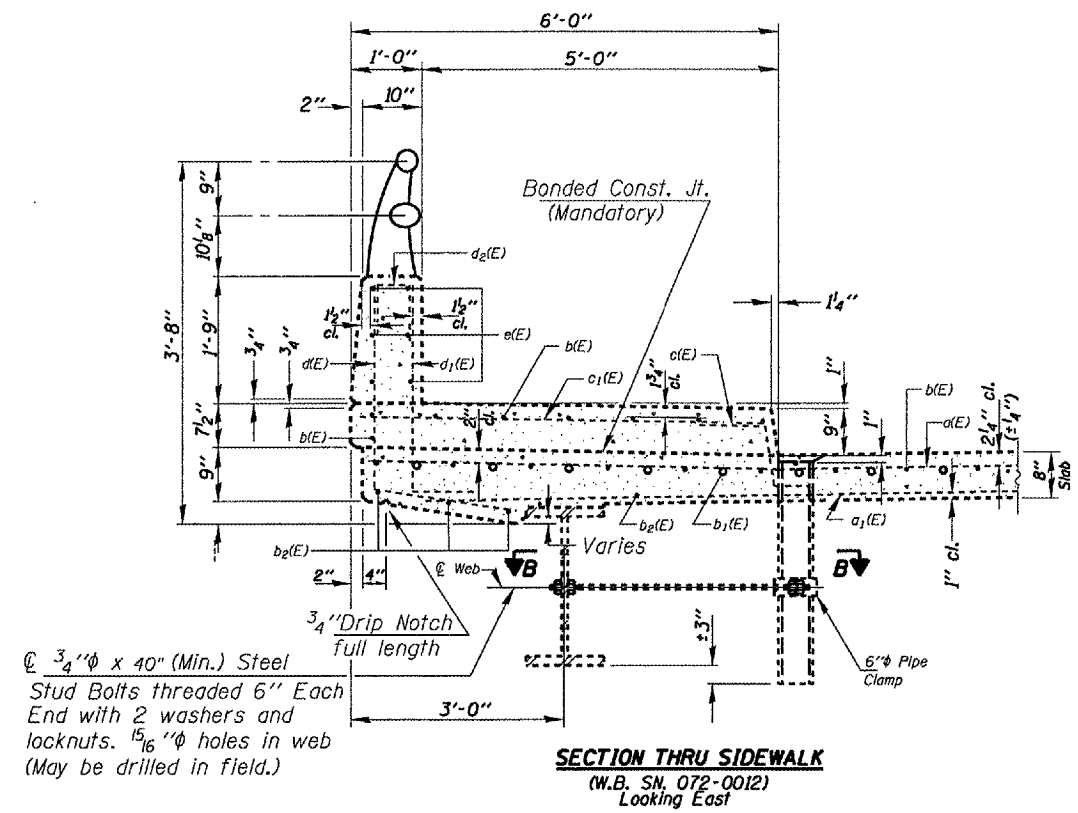


F.A.P. RTE.	SECTION	COUNTY	TOTAL SHEETS	SHEET NO.
317		PEORIA	27	6
STA. 211+60.95		TO STA. 219+27.65		
FED. ROAD DIST. NO. 4 ILLINOIS FED. AID PROJECT				
• 04 Joint Repair 2006				



FOR INFORMATION ONLY

REVISIONS	
NAME	DATE

SN 072-0012 / 072-0133  
Adams St. over Clark St. & B.N.R.R.

ILLINOIS DEPARTMENT OF TRANSPORTATION  
**SUPERSTRUCTURE  
DETAILS**  
SCALE: VERT.  
HORIZ.  
DATE 06-16-2005  
DRAWN BY CEJ  
CHECKED BY

PLOT DATE \* DATES  
FILE NAME \* FILE#  
PLOT SCALE \* SCALE  
REFERENCE \* SHEETS