

72A08

F.A.I. RTE.	SECTION	COUNTY	TOTAL SHEETS	SHEET NO.
55	(84-4(B-1))I	SANGAMON	9	1

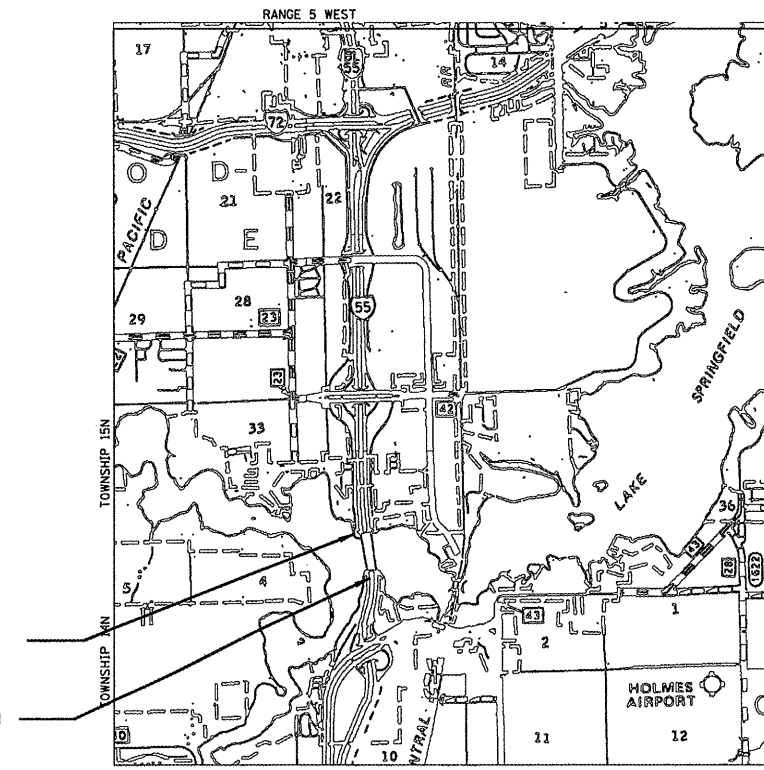
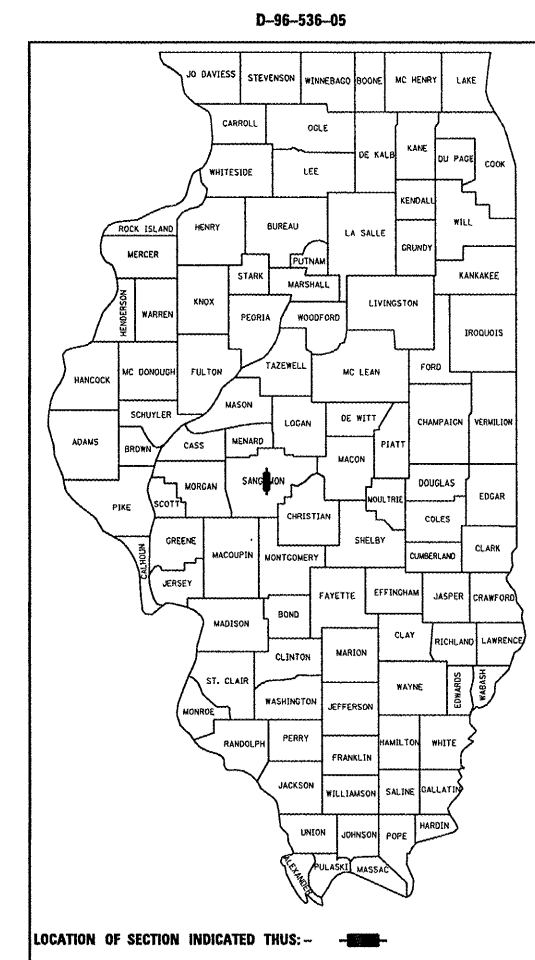
FOR INDEX OF SHEETS, SEE SHEET NO. 2

FOR LIST OF STANDARDS, SEE SHEET NO. 2

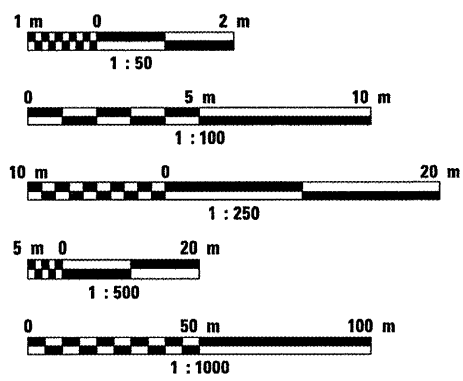
STATE OF ILLINOIS  
DEPARTMENT OF TRANSPORTATION  
DIVISION OF HIGHWAYS

**PROPOSED  
HIGHWAY PLANS**

FAI ROUTE 55  
SECTION 84-4(B-1)I  
SANGAMON COUNTY  
C-96-513-06  
PROJECT



**METRIC RATIOS**




FULL SIZE PLANS HAVE BEEN PREPARED USING STANDARD ENGINEERING SCALES. REDUCED SIZED PLANS WILL NOT CONFORM TO STANDARD SCALES. IN MAKING MEASUREMENTS ON REDUCED PLANS, THE ABOVE SCALES MAY BE USED.

J.U.L.I.E.  
JOINT UTILITY LOCATION INFORMATION FOR EXCAVATION  
1-800-892-0123

**CONTRACT NO. 72A08**

END SECTION  
STA. 143+840

BEGIN SECTION  
STA. 143+367



LENGTH OF SECTION

GROSS LENGTH OF SECTION 84-4(B-1)I 473 METERS 0.473 KM  
NET LENGTH OF SECTION 84-4(B-1)I 252.6 METERS 0.253 KM

ADT (2003)  
40,800  
% MU + SU = 20%

STATE OF ILLINOIS  
DEPARTMENT OF TRANSPORTATION  
DIVISION OF HIGHWAYS

SUBMITTED January 25, 2006  
Chris M. Reed DISTRICT ENGINEER

March 24, 2006  
Mike Hine ENGINEER OF DESIGN AND ENVIRONMENT

March 24, 2006  
Milton R. Sees, P.E. DIRECTOR, DIVISION OF HIGHWAYS

**PRINTED BY THE AUTHORITY  
OF THE STATE OF ILLINOIS**

PROJECT ENGINEER: JOHN NEGANGARD 782-6990  
SQUAD LEADER: VINCE MADONIA 785-9046