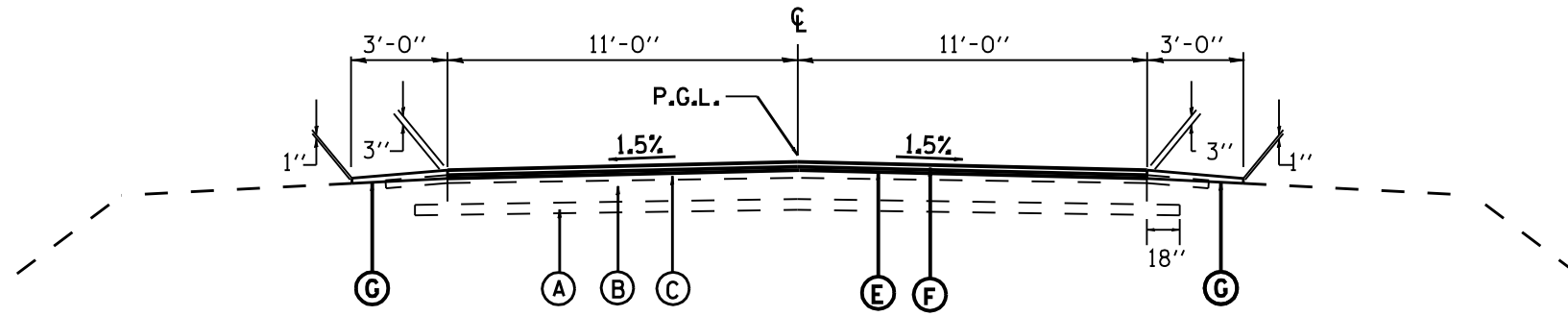
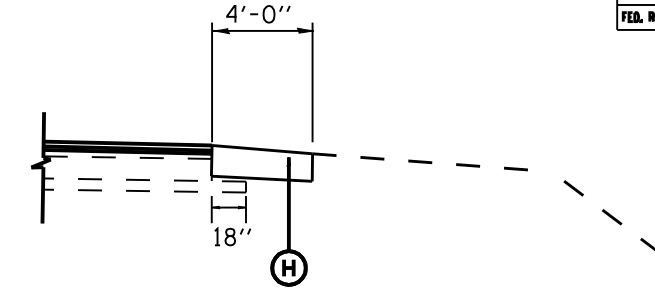


| F.A. RTE.                                       | SECTION | COUNTY            | TOTAL SHEETS | SHEET NO. |
|---|---------|-------------------|--------------|-----------|
| 121   | 134RS-4 | LOGAN             | 67           | 9         |
| STA. 344+01.78                                  |         | TO STA. 401+29.72 |              |           |
| FED. ROAD DIST. NO. 6 ILLINOIS FED. AID PROJECT |         |                   |              |           |



**TYPICAL SECTION - FOURTH STREET**

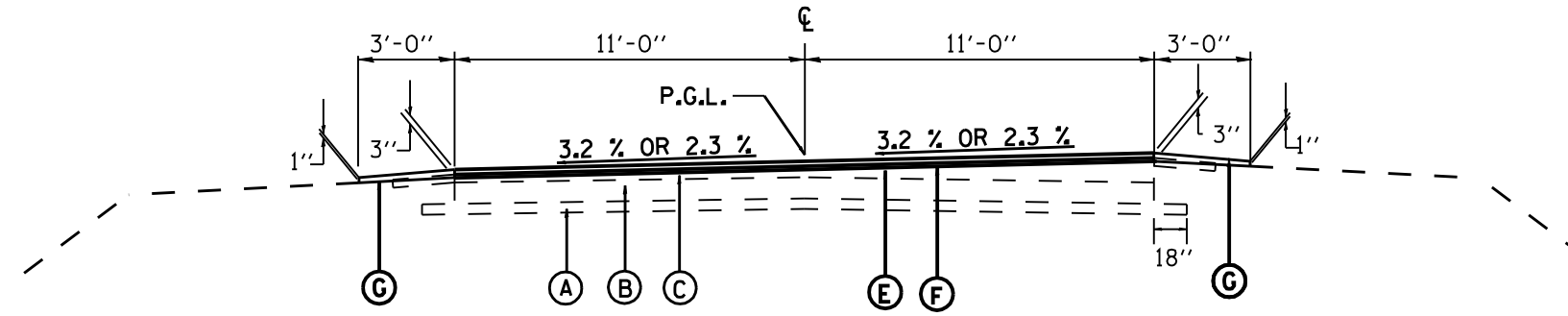
STA 344+01.78 TO STA 344+78.008  
 LT STA 388+64.14 TO STA 401+29.72 LT  
 RT STA 387+50.28 TO STA 401+29.72 RT



LT STA 344+01.78 TO STA 344+77.326 LT  
 RT STA 344+01.78 TO STA 344+63.946 RT  
 LT STA 400+473.005 TO STA 401+29.720 LT  
 RT STA 400+41.884 TO STA 401+29.720 RT

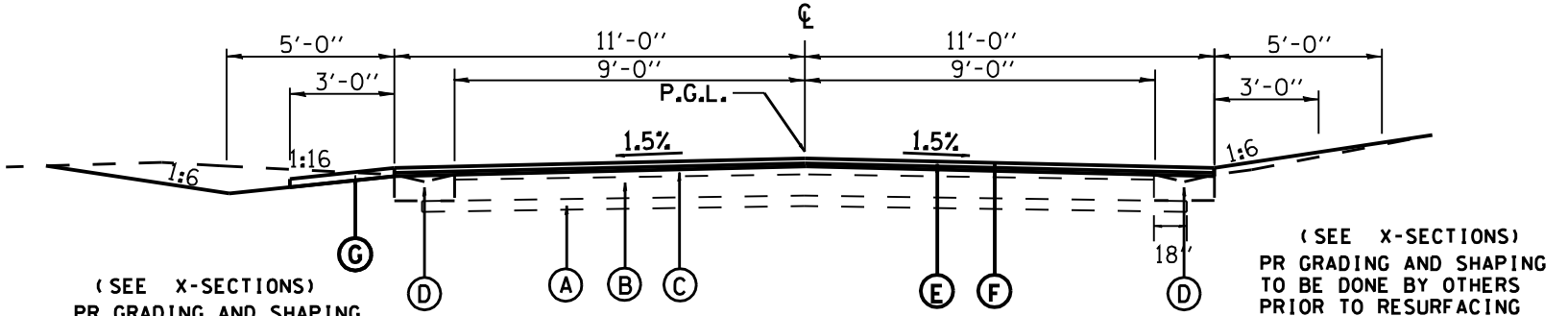
**LEGEND**

- (A) EXISTING SUB-BASE GRANULAR MATERIAL
- (B) EXISTING P.C.C. BASE COURSE, 9" (AVG.)
- (C) EXISTING BITUMINOUS SURFACE, 3.5" (AVG.)
- (D) EXISTING CONCRETE GUTTER (1' 3/4" or 2' 0")
- (E) PROPOSED BITUMINOUS CONCRETE LEVELING BINDER SUPERPAVE, VAR. DEPTH, (1-1/2" AVG.)
- (F) PROPOSED BITUMINOUS CONCRETE SURFACE COURSE, SUPERPAVE, 1-1/2"
- (G) PROPOSED AGGREGATE SHOULDER, TYPE B
- (H) PROPOSED BITUMINOUS SHOULDERS, SUPERPAVE 8"



**TYPICAL SECTION - FOURTH STREET**

LT STA 344+78.008 TO LT STA 346+24.883 (-1.50% to -3.20%)  
 RT STA 344+78.008 TO RT STA 346+24.883 (-1.50% to 3.20%)  
 STA 346+24.883 TO STA 349+94.487 (FULL SE)  
 LT STA 349+94.487 TO LT STA 350+27.820 (-3.20% to -1.50%)  
 RT STA 349+94.487 TO RT STA 350+27.820 (3.20% to -1.50%)



**TYPICAL SECTION - FOURTH STREET**

RT STA 364+59.22 TO STA 387+50.28 RT  
 LT STA 365+11.34 TO STA 388+64.14 LT

(SEE X-SECTIONS)  
 PR GRADING AND SHAPING  
 TO BE DONE BY OTHERS  
 PRIOR TO RESURFACING

(SEE X-SECTIONS)  
 PR GRADING AND SHAPING  
 TO BE DONE BY OTHERS  
 PRIOR TO RESURFACING

| REVISIONS |      |
|-----------|------|
| NAME      | DATE |
|           |      |
|           |      |
|           |      |
|           |      |
|           |      |
|           |      |
|           |      |
|           |      |
|           |      |
|           |      |

ILLINOIS DEPARTMENT OF TRANSPORTATION  
**TYPICAL SECTIONS**  
 OLD IL 121 (FOURTH STREET)

SCALE: VERT. \_\_\_\_\_  
 HORIZ. \_\_\_\_\_

DATE \_\_\_\_\_

DRAWN BY: BDK  
 CHECKED BY: BDK

PLOT DATE: 12/16/2008  
 FILE NAME: c:\prowork\121\72a12\typical\typical.dwg  
 PLOT SCALE: 1/4" = 1'-0"  
 USER: MMB