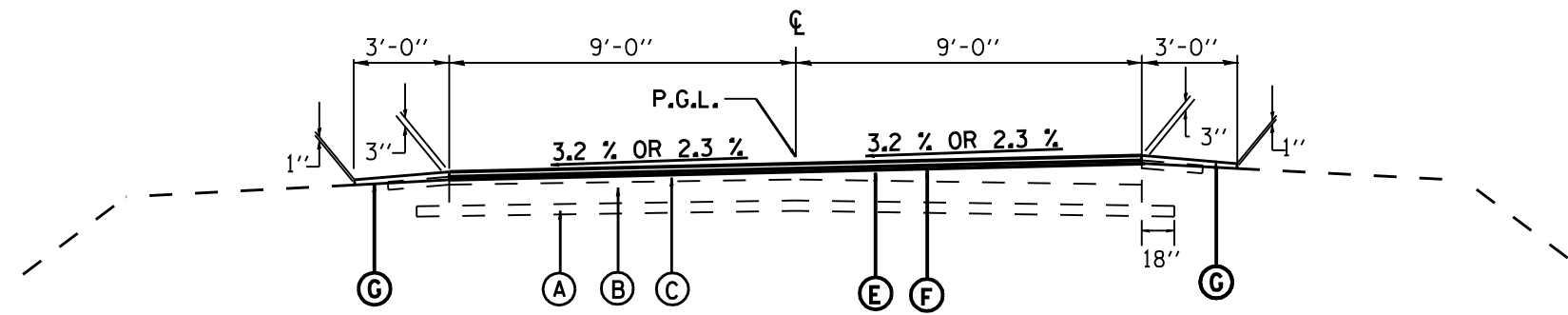
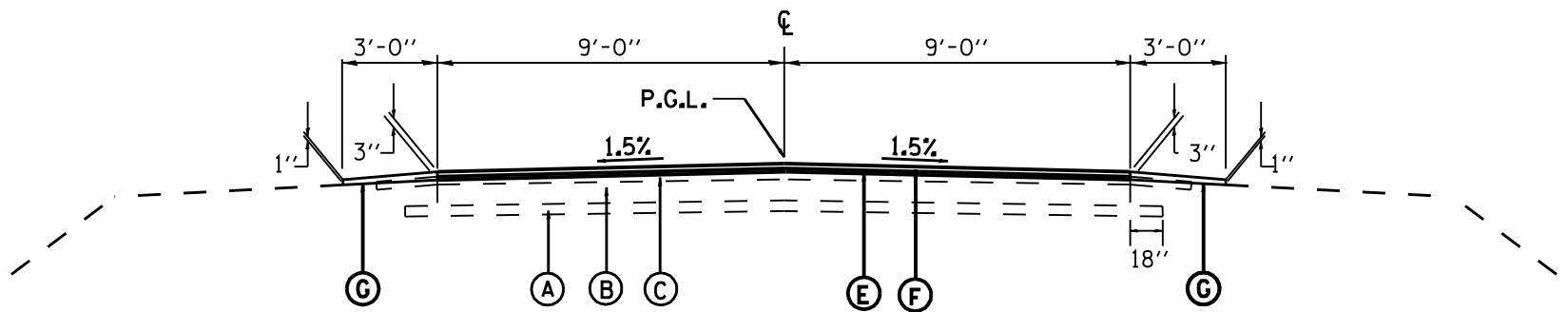


F.A. RTE.	SECTION	COUNTY	TOTAL SHEETS	SHEET NO.
121	134RS-4	LOGAN	67	10
STA. 344+01.78		TO STA. 401+29.72		
FED. ROAD DIST. NO. 6		ILLINOIS FED. AID PROJECT		



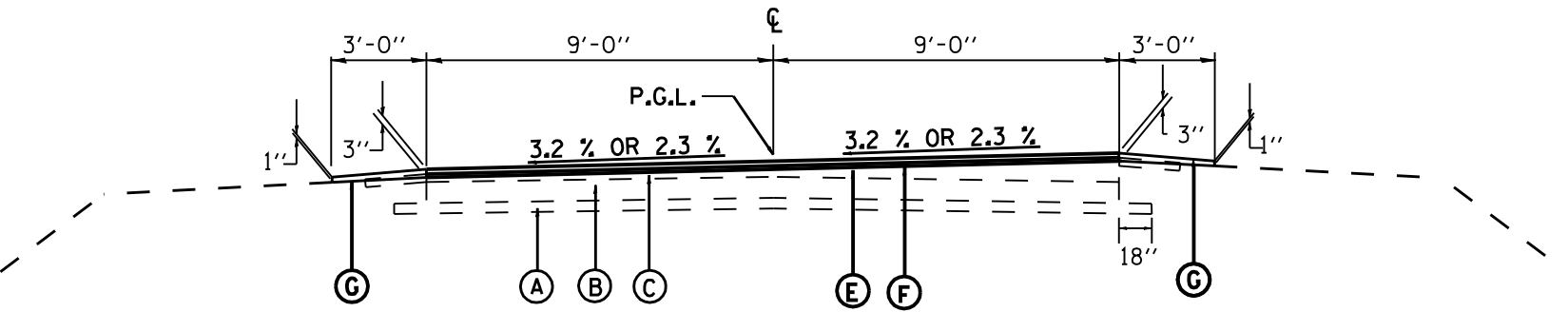
TYPICAL SECTION - FOURTH STREET

LT STA 350+27.820 TO LT STA 351+41.362 (-3.20% to -1.50%)
 RT STA 350+27.820 TO RT STA 351+41.362 (3.20% to -1.50%)



TYPICAL SECTION - FOURTH STREET

STA 351+41.362 TO STA 355+52.046
 STA 364+49.424 TO STA 364+59.22
 LT STA 364+59.22 TO STA 365+11.34 LT



TYPICAL SECTION - FOURTH STREET

LT STA 355+52.046 TO LT STA 357+17.263 (-1.50% to -2.30%)
 RT STA 355+52.046 TO RT STA 357+17.263 (-1.50% to 2.30%)
 STA 357+17.263 TO STA 362+84.207 (FULL SE)
 LT STA 362+84.207 TO LT STA 364+49.424 (-2.30% to -1.50%)
 RT STA 362+84.207 TO RT STA 364+49.424 (2.30% to -1.50%)

LEGEND

- (A) EXISTING SUB-BASE GRANULAR MATERIAL
- (B) EXISTING P.C.C. BASE COURSE, 9" (AVG.)
- (C) EXISTING BITUMINOUS SURFACE, 3.5" (AVG.)
- (D) EXISTING CONCRETE GUTTER
- (E) PROPOSED BITUMINOUS CONCRETE LEVELING BINDER SUPERPAVE, VAR. DEPTH, (1-1/2" AVG.)
- (F) PROPOSED BITUMINOUS CONCRETE SURFACE COURSE, SUPERPAVE, 1-1/2"
- (G) PROPOSED AGGREGATE SHOULDER, TYPE B
- (H) PROPOSED BITUMINOUS SHOULDERS, SUPERPAVE 8"

PLOT DATE: 12/02/2006
 FILE NAME: c:\p06000\proj\10000000\typical\typical.dwg
 PLOT SCALE: 1/4" = 1'-0"
 USER: MJE

REVISIONS	
NAME	DATE

ILLINOIS DEPARTMENT OF TRANSPORTATION

TYPICAL SECTIONS
 OLD IL 121 (FOURTH STREET)

SCALE: VERT. 1" = 4'-0"
 HORIZ. 1" = 40'-0"

DRAWN BY: BDK
 CHECKED BY: BDK