

F.A.P. RTE.	SECTION	COUNTY	TOTAL SHEETS	SHEET NO.
121	134RS-4	LOGAN	67	1

STATE OF ILLINOIS
DEPARTMENT OF TRANSPORTATION
DIVISION OF HIGHWAYS

**PROPOSED
HIGHWAY PLANS**

SBI ROUTE 121 (4th STREET)
SECTION 134RS-4
PROJECT
LOGAN COUNTY
C-96-524-06

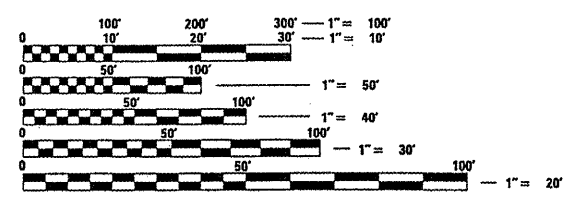
FOR INDEX OF SHEETS, SEE SHEET NO. 1

INDEX OF SHEETS

COVER SHEET	1
GENERAL NOTES	2
SUMMARY OF QUANTITIES	3-4
SCHEDULE OF QUANTITIES	5-8
TYPICAL SECTIONS	9-10
PLAN & PROFILE SHEETS	11-30
BUTT JOINT DETAIL	31
ENTRANCE DETAILS	32-33
CROSS SECTIONS	34-67

LIST OF STANDARDS

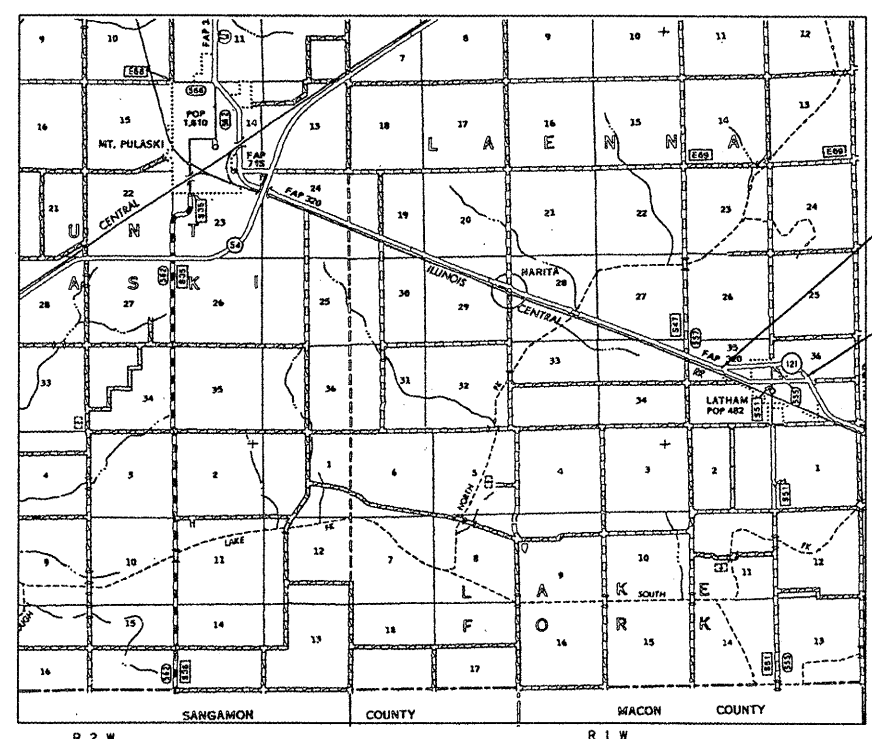
000001-04
442201-01
701001-01
701006-02
701011-01
701101-01
701106-01
701326-02
701501-03
702001-06



FULL SIZE PLANS HAVE BEEN PREPARED USING STANDARD ENGINEERING SCALES. REDUCED SIZED PLANS WILL NOT CONFORM TO STANDARD SCALES. IN MAKING MEASUREMENTS ON REDUCED PLANS, THE ABOVE SCALES MAY BE USED.

J.U.L.I.E.
JOINT UTILITY LOCATION INFORMATION FOR EXCAVATION
1-800-892-0123

CONTRACT NO. 72A12

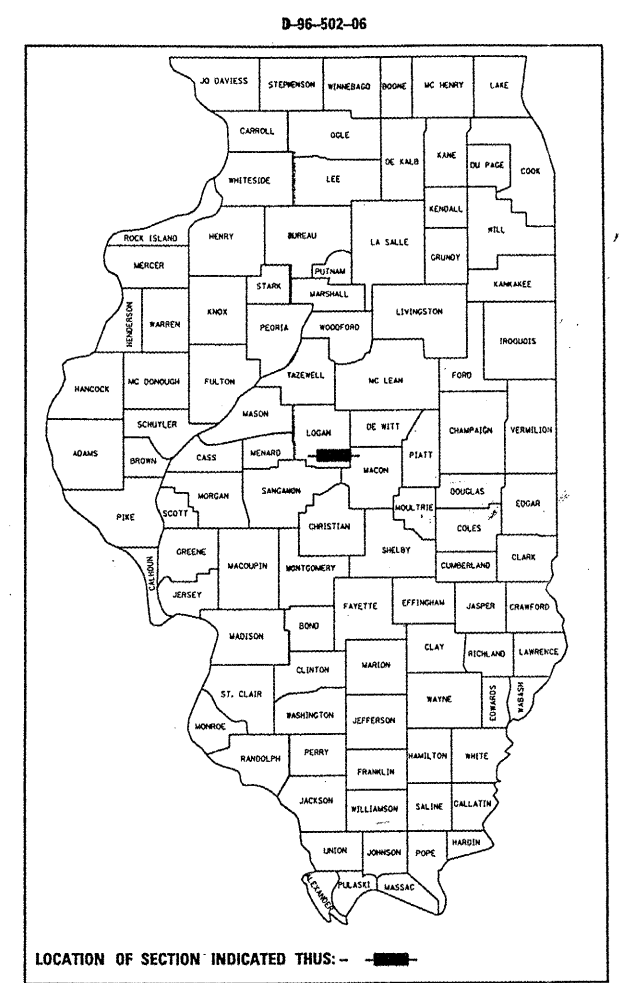


TOTAL LENGTH OF IMPROVEMENTS = 5,727.94 FEET-1.08 MILE
TOTAL ADT = 650

BEGIN STATION 344+01.78

END STATION 401+29.72

PR RESURFACING
4th STREET IN LATHAM



LOCATION OF SECTION INDICATED THUS: - [black rectangle]

STATE OF ILLINOIS
DEPARTMENT OF TRANSPORTATION
DIVISION OF HIGHWAYS

SUBMITTED Feb 19, 2006
Chris M. Road
DEPUTY DIRECTOR OF HIGHWAYS, REGION ENGINEER

March 24, 2006
Mike Skue
ENGINEER OF DESIGN AND ENVIRONMENT

March 24, 2006
Milton R. Sees P.E.
DIRECTOR OF HIGHWAYS, CHIEF ENGINEER

**PRINTED BY THE AUTHORITY
OF THE STATE OF ILLINOIS**

PROJECT ENGINEER: JOHN C. NEANCARD (217) 782-6990
SQUAD LEADER: BARRY D. KENT (217) 785-2739

Rev.

CONTRACT NO. 72A12

F.A. RTE.	SECTION	COUNTY	TOTAL SHEETS	SHEET NO.
121	134RS-4	LOGAN	67	3
STA.		TO STA.		
FED. ROAD DIST. NO.	ILLINOIS	FED. AID PROJECT		

ILLINOIS DEPARTMENT OF TRANSPORTATION
SUMMARY OF QUANTITIES

CODE NO.	ITEM	UNIT	TOTAL	CONSTRUCTION TYPE CODE - 1000
				100% State
20200600	EXCAVATING AND GRADING EXISTING SHOULDER	UNIT	4.2	4.2
35800100	PREPARATION OF BASE	SQ YD	548	548
35800200	AGGREGATE BASE REPAIR	TON	23	23
40200800	AGGREGATE SURFACE COURSE, TYPE B	TON	74	74
40600200	BITUMINOUS MATERIALS (PRIME COAT)	TON	5.3	5.3
40600300	AGGREGATE (PRIME COAT)	TON	27.6	27.6
40600980	BITUMINOUS SURFACE REMOVAL - BUTT JOINT	SQ YD	640	640
40600990	TEMPORARY RAMP	SQ YD	61	61
40800020	BITUMINOUS MATERIALS (PRIME COAT)	TON	1.1	1.1
40800030	AGGREGATE (PRIME COAT)	TON	3.6	3.6
40800040	INCIDENTAL BITUMINOUS SURFACING	TON	241	241
48101200	AGGREGATE SHOULDERS, TYPE B	TON	544	544

PLOT DATE * 2/9/2006
PLOT SCALE * 1/8"=1'-0"
USER NAME * brachmann

REVISIONS	
NAME	DATE

ILLINOIS DEPARTMENT OF TRANSPORTATION

SUMMARY OF QUANTITIES

SCALE: VERT.
DATE: HORIZ.

DRAWN BY BDK
CHECKED BY BDK

CONTRACT NO. 72A12

F.A. RTE.	SECTION	COUNTY	TOTAL SHEETS	SHEET NO.
121	134RS-4	LOGAN	67	4
STA.		TO STA.		
FED. ROAD DIST. NO.	ILLINOIS	FED. AID PROJECT		

ILLINOIS DEPARTMENT OF TRANSPORTATION
SUMMARY OF QUANTITIES

CODE NO.	ITEM	UNIT	TOTAL	CONSTRUCTION TYPE CODE - I000
				100% State
48202600	BITUMINOUS SHOULDERS SUPERPAVE, 8"	SQ YD	188	188
67000400	ENGINEER'S FIELD OFFICE, TYPE A	CAL MO	6	6
67100100	MOBILIZATION	L SUM	1	1
70100500	TRAFFIC AND PROTECTION, STANDARD 701326	L SUM	1	1
70102620	TRAFFIC CONTROL AND PROTECTION, STANDARD 701501	L SUM	1	1
70103815	TRAFFIC CONTROL SURVEILLANCE	CAL DA	5	5
X4066414	BITUMINOUS CONCRETE SURFACE COURSE, SUPERPAVE, MIX "C", N50	TON	1157	1157
X4066765	LEVELING BINDER (MACHINE METHOD), SUPERPAVE N50	TON	1157	1157

PLOT DATE = 2/19/2006
FILE NAME = c:\p\projects\06092006\summary-quantity.dgn
USER NAME = 188.4337 / IN
USER NAME = 8/2/2006

Rev.

REVISIONS	
NAME	DATE

ILLINOIS DEPARTMENT OF TRANSPORTATION

SUMMARY OF QUANTITIES

SCALE: VERT. _____
 HORIZ. _____
DATE _____

DRAWN BY: BDK
CHECKED BY: BDK

F.A. RTE.	SECTION	COUNTY	TOTAL SHEETS	SHEET NO.
121	134RS-4	LOGAN	67	6
STA.		TO STA.		
FED. ROAD DIST. NO.	ILLINOIS	FED. AID PROJECT		

SIDE ROAD IMPROVEMENT SCHEDULE FOR IL 121

APPROX. LOCATION	LT/RT	TYPE OF ENTRANCE	STREET NAME	EX. MATERIAL TYPE	LENGTH AT BACK	AREA CE/PE /SR	PR. BIT. CONC THICKNESS	BIT. SURF. REMOVAL - BUTT JOINT	INC. BIT. SURF. CSE.	BIT MATLS (PRIME COAT)	AGGREGATE (PRIME COAT)
		(SR/PE/CE/MB)		(AGG./PCC/BIT.)							
					FEET	SO YD	IN	SO. YD.	TON	TON	TON
359+86.2	RT	SR	350 ST.	BIT.	92	113.33	3" to 1.5"	113.33	14.28	0.04	0.23
365+80.3	RT	SR	Huston ST.	BIT.	22	35.56	3" to 1.5"	35.56	4.48	0.01	0.07
368+68.3	RT	SR	HennST.	BIT.	27	41.11	3" to 1.5"	41.11	5.18	0.02	0.08
371+55.0	RT	SR	Howe ST.	BIT.	33	47.78	3" to 1.5"	47.78	6.02	0.02	0.10
375+05.9	RT	SR	Walnut ST.	BIT.	27	41.11	3" to 1.5"	41.11	5.18	0.02	0.08
378+13.0	RT	SR	Main ST.	BIT.	37	52.22	3" to 1.5"	52.22	6.58	0.02	0.10
378+13.2	LT	SR	Main ST.	BIT	35	50.00	3" to 1.5"	50.00	6.30	0.02	0.10
38126.9	RT	SR	Macon ST.	BIT	50	66.67	3" to 1.5"	66.67	8.40	0.03	0.13
385+08.4	RT	SR	Joynt ST.	BIT	50	66.67	3" to 1.5"	66.67	8.40	0.03	0.13
394+71.3	RT	SR	Olive ST.	BIT	59	76.67	3" to 1.5"	76.67	9.66	0.03	0.15
SUB-TOTAL SIDEROADS								591.11	74.48	0.22	1.18
ENTRANCE TOTALS								0.00	166.73	0.86	2.37
GRAND TOTALS								591.11	241.21	1.08	3.55

PLOT DATE : 2/16/2006
 FILE NAME : c:\puro\proj\14826206\shs\shs\shs\shs.dwg
 PLOT SCALE : 1/8"=1'-0" / IN.
 USER NAME : brnhamm

REVISIONS	
NAME	DATE

ILLINOIS DEPARTMENT OF TRANSPORTATION
SCHEDULE OF QUANTITIES
 VERT. SCALE: DATE
 HORIZ. DRAWN BY: BDK
 CHECKED BY: BDK

F.A. RTE.	SECTION	COUNTY	TOTAL SHEETS	SHEET NO.
121	134RS-4	LOGAN	67	7
STA.		TO STA.		
FED. ROAD DIST. NO.	ILLINOIS	FED. AID PROJECT		

RESURFACING SCHEDULE (MAINLINE PAVEMENT) - OLD IL 121

LOCATION STATION TO STATION		LT/RT	RD WIDTH LT + RT	LENGTH	ROAD AREA	AGG SHOULDER WIDTH	AGG SHOULDER AREA	BIT SURFACE REMOVAL - BUTT JOINT	BIT PRIME COAT	AGG PRIME COAT	BIT CONC LEVEL BINDER SUPER N50 1-1/2"	BIT CONC SURF CSE SUPER MIX C, N50 1-1/2"	AGGREGATE SHOULDERS, TYPE B
					SO YD		SO YD	SO YD	TON	TON	TON	TON	TON
344+01.78	344+78.008	LT/RT	22	76.228	186.34	3	25.41	24.44	0.07	0.37	15.65	15.65	4.34
344+78.008	346+24.883	LT/RT	22	146.875	359.03	3	48.96		0.14	0.72	30.16	30.16	8.36
346+24.883	349+94.487	LT/RT	22	369.604	903.48	3	123.20		0.34	1.81	75.89	75.89	21.05
349+94.487	350+27.820	LT/RT	22	146.875	359.03	3	48.96		0.14	0.72	30.16	30.16	8.36
350+27.820	351+41.362	LT/RT	22	146.875	359.03	3	48.96		0.14	0.72	30.16	30.16	8.36
351+41.362	355+52.046	LT/RT	18	410.684	821.37	3	136.89		0.31	1.64	68.99	68.99	23.39
355+52.046	357+17.263	LT/RT	18	165.217	330.43	3	55.07		0.13	0.66	27.76	27.76	9.41
357+17.263	362+84.207	LT/RT	18	566.944	1133.89	3	188.98		0.43	2.27	95.25	95.25	32.28
362+84.207	364+49.424	LT/RT	18	165.217	330.43	3	55.07		0.13	0.66	27.76	27.76	9.41
364+49.424	364+59.220	LT/RT	22	9.796	23.95	3	3.27		0.01	0.05	2.01	2.01	0.56
LT 364+59.22	LT 365+11.34	LT	11	52.12	63.70	3	17.37		0.02	0.13	5.35	5.35	2.97
LT 365+11.34	LT 388+64.14	LT	11	2352.8	2875.64	3	784.27		1.09	5.75	241.55	241.55	133.98
LT 388+64.14	LT 401+29.72	LT	11	1265.58	1546.82	3	421.86	12.22	0.59	3.09	129.93	129.93	72.07
RT 364+59.22	RT 387+50.28	RT	11	2291.06	2800.18	3	763.69		1.06	5.60	235.22	235.22	130.46
RT 387+50.28	RT 401+29.72	RT	11	1379.44	1685.98	3	459.81	12.22	0.64	3.37	141.62	141.62	78.55
TOTALS					13779.30		3181.77	48.89	5.24	27.56	1157.46	1157.46	543.55

REVISIONS	
NAME	DATE

ILLINOIS DEPARTMENT OF TRANSPORTATION
SCHEDULE OF QUANTITIES
 SCALE: VERT. _____
 HORIZ. _____
 DATE _____
 DRAWN BY: BDK
 CHECKED BY: BDK

PLOT DATE: 1/20/05
 FILE NAME: 121R121.S
 PLOT SCALE: 1/8"=1'-0"
 USER NAME: BDK

F.A. RTE.	SECTION	COUNTY	TOTAL SHEETS	SHEET NO.
121	134RS-4	LOGAN	67	8
STA.		TO STA.		
FED. ROAD DIST. NO.		ILLINOIS	FED. AID PROJECT	

BINDER SCHEDULE (ADDITIONAL BINDER TO BUILD SUPER) - OLD IL 121							
LOCATION STATION TO STATION		LT/RT	RD WIDTH LT + RT		LENGTH	ROAD AREA	BIT CONC LEVEL BINDER SUPER N50 VARIABLE
						SO YD	TON
344+78.01	346+24.88	LT	11	LT	146.875	179.51	10.05
346+24.88	349+94.49	LT/RT	11	LT	369.604	451.74	50.59
349+94.49	351+41.36	RT	11	RT	146.875	179.51	15.08
355+52.05	357+17.26	LT	9	LT	165.217	165.22	27.76
357+17.26	362+84.21	LT/RT	9	LT	566.944	566.94	190.49
362+84.21	364+49.42	LT	9	LT	165.217	165.22	55.51
TOTALS						1708.14	349.49

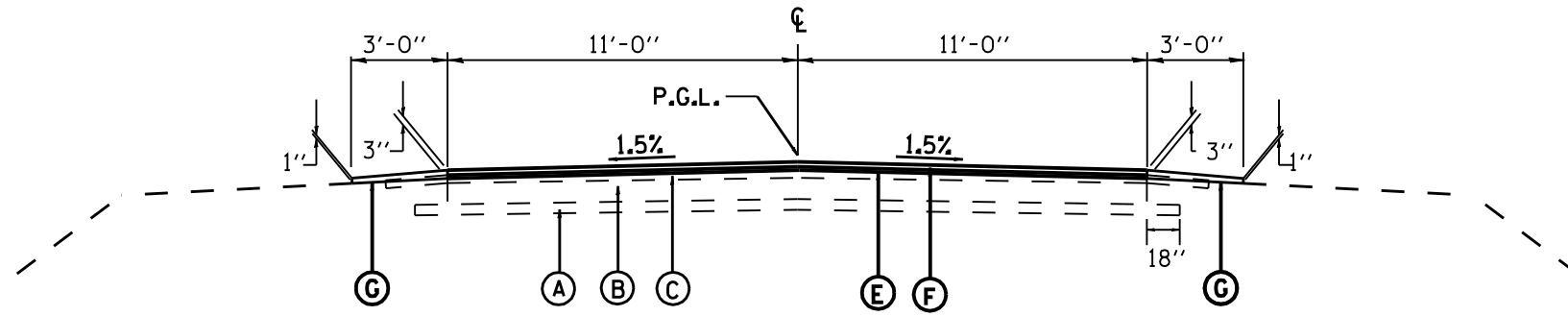
TEMPORARY RAMP SCHEDULE			
APPROX. LOCATION	WIDTH FT	STREET NAME	TEMP RAMP SO. YD
6+31.03	25	350th ST	5.56
6+31.03	25	HUSTON ST	5.56
9+40.70	25	WALNUT ST	5.56
9+40.70	25	MAIN ST	5.56
9+63.51	25	MAIN ST	13.89
9+72.48	25	MACON ST	13.89
12+19.00	25	JOYNT ST	5.56
12+25.20	25	OLIVE ST	5.56
TOTAL			61.11

BIT SHOULDER, 8"					
LOCATION STATION TO STATION		LT/RT	SHLDR WIDTH	LENGTH	SHLDR AREA
					SO YD
344+01.780	344+63.946	RT	4	118	52.44
344+01.780	344+77.326	LT	4	92	40.89
400+41.884	401+29.720	RT	4	118	52.44
400+43.005	401+29.720	LT	4	95	42.22
TOTALS				423	188.00

REVISIONS	
NAME	DATE

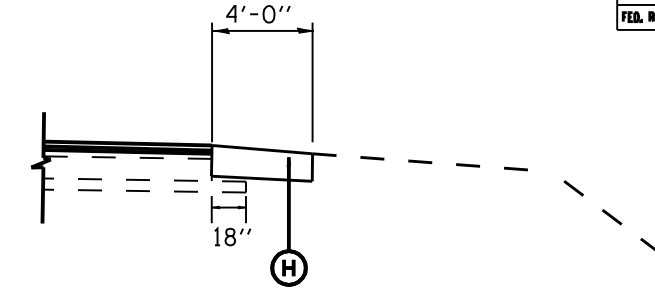
ILLINOIS DEPARTMENT OF TRANSPORTATION
SCHEDULE OF QUANTITIES
 VERT. SCALE: _____
 HORIZ. SCALE: _____
 DATE: _____
 DRAWN BY: BDK
 CHECKED BY: BDK

F.A. RTE.	SECTION	COUNTY	TOTAL SHEETS	SHEET NO.
121	134RS-4	LOGAN	67	9
STA. 344+01.78		TO STA. 401+29.72		
FED. ROAD DIST. NO. 6 ILLINOIS FED. AID PROJECT				



TYPICAL SECTION - FOURTH STREET

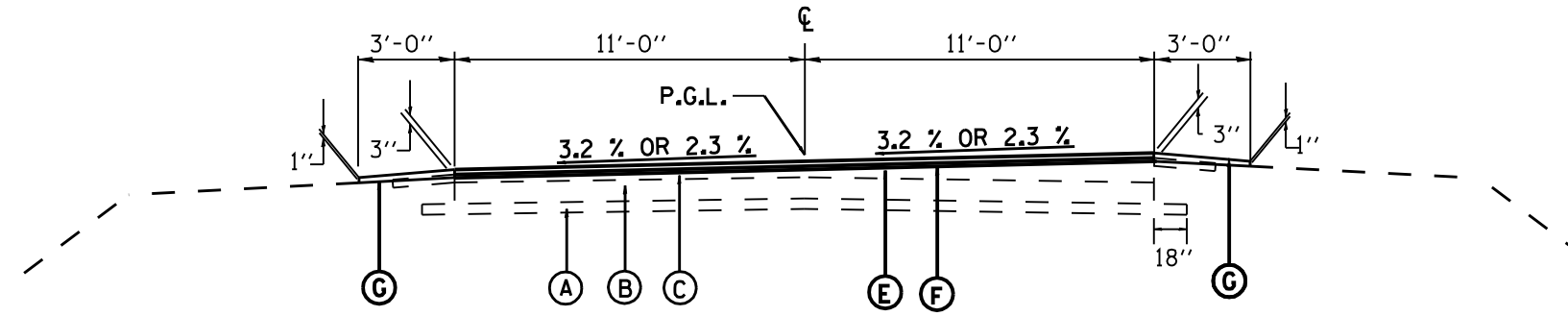
STA 344+01.78 TO STA 344+78.008
 LT STA 388+64.14 TO STA 401+29.72 LT
 RT STA 387+50.28 TO STA 401+29.72 RT



LT STA 344+01.78 TO STA 344+77.326 LT
 RT STA 344+01.78 TO STA 344+63.946 RT
 LT STA 400+473.005 TO STA 401+29.720 LT
 RT STA 400+41.884 TO STA 401+29.720 RT

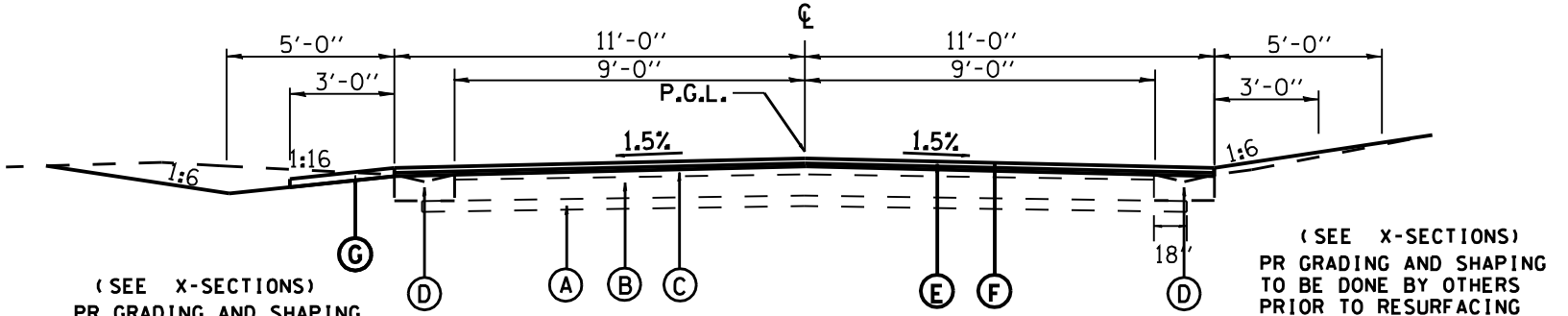
LEGEND

- (A) EXISTING SUB-BASE GRANULAR MATERIAL
- (B) EXISTING P.C.C. BASE COURSE, 9" (AVG.)
- (C) EXISTING BITUMINOUS SURFACE, 3.5" (AVG.)
- (D) EXISTING CONCRETE GUTTER (1' 3/4" or 2' 0")
- (E) PROPOSED BITUMINOUS CONCRETE LEVELING BINDER SUPERPAVE, VAR. DEPTH, (1-1/2" AVG.)
- (F) PROPOSED BITUMINOUS CONCRETE SURFACE COURSE, SUPERPAVE, 1-1/2"
- (G) PROPOSED AGGREGATE SHOULDER, TYPE B
- (H) PROPOSED BITUMINOUS SHOULDERS, SUPERPAVE 8"



TYPICAL SECTION - FOURTH STREET

LT STA 344+78.008 TO LT STA 346+24.883 (-1.50% to -3.20%)
 RT STA 344+78.008 TO RT STA 346+24.883 (-1.50% to 3.20%)
 STA 346+24.883 TO STA 349+94.487 (FULL SE)
 LT STA 349+94.487 TO LT STA 350+27.820 (-3.20% to -1.50%)
 RT STA 349+94.487 TO RT STA 350+27.820 (3.20% to -1.50%)



TYPICAL SECTION - FOURTH STREET

RT STA 364+59.22 TO STA 387+50.28 RT
 LT STA 365+11.34 TO STA 388+64.14 LT

(SEE X-SECTIONS)
 PR GRADING AND SHAPING
 TO BE DONE BY OTHERS
 PRIOR TO RESURFACING

(SEE X-SECTIONS)
 PR GRADING AND SHAPING
 TO BE DONE BY OTHERS
 PRIOR TO RESURFACING

REVISIONS	
NAME	DATE

ILLINOIS DEPARTMENT OF TRANSPORTATION
TYPICAL SECTIONS
 OLD IL 121 (FOURTH STREET)

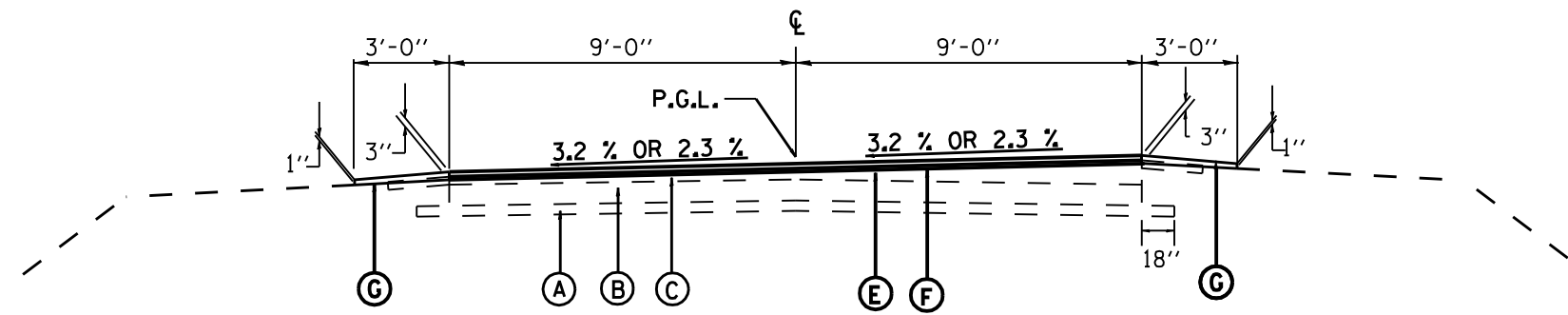
SCALE: VERT. _____
 HORIZ. _____

DATE _____

DRAWN BY: BDK
 CHECKED BY: BDK

PLOT DATE: 12/02/2006
 FILE NAME: c:\prowork\121\72a12\typical\typical.dwg
 PLOT SCALE: 1/4" = 1'-0"
 USER: MMB

F.A. RTE.	SECTION	COUNTY	TOTAL SHEETS	SHEET NO.
121	134RS-4	LOGAN	67	10
STA. 344+01.78		TO STA. 401+29.72		
FED. ROAD DIST. NO. 6		ILLINOIS FED. AID PROJECT		

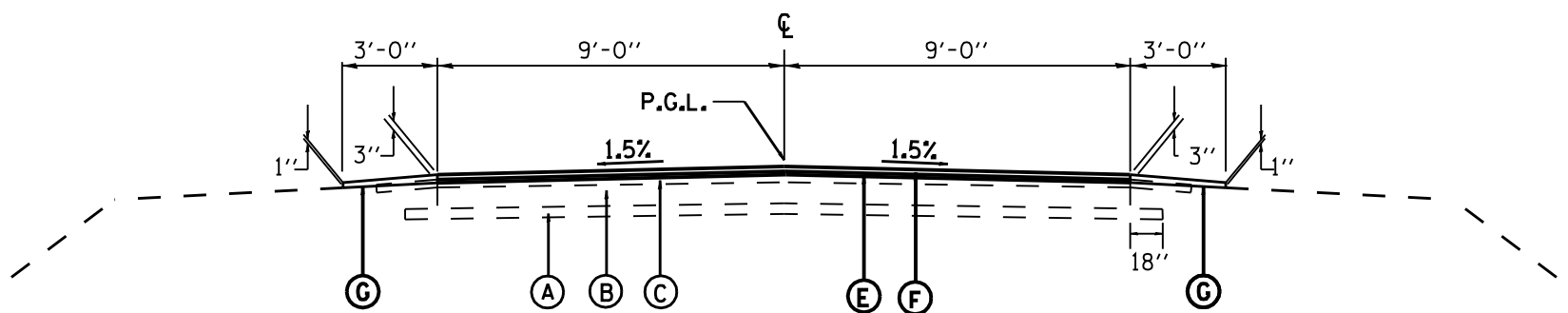


TYPICAL SECTION - FOURTH STREET

LT STA 350+27.820 TO LT STA 351+41.362 (-3.20% to -1.50%)
 RT STA 350+27.820 TO RT STA 351+41.362 (3.20% to -1.50%)

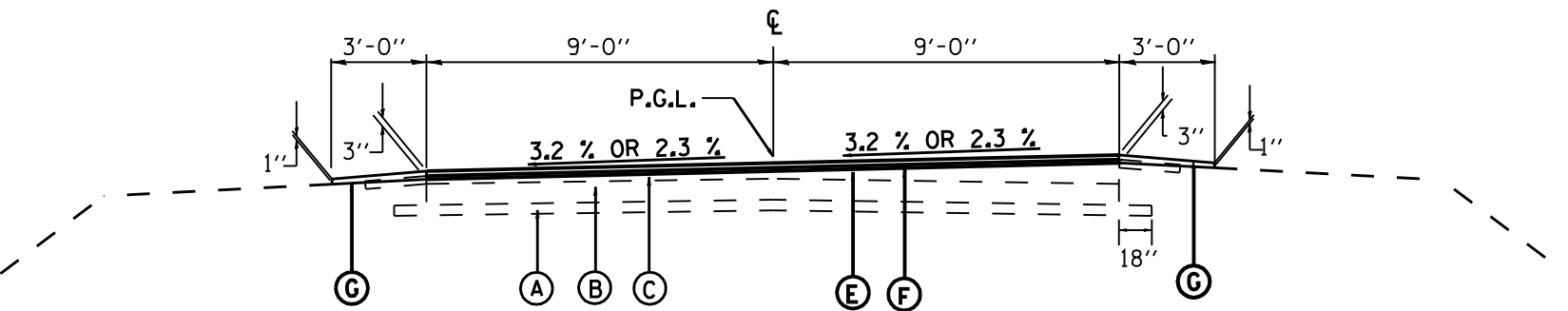
LEGEND

- (A) EXISTING SUB-BASE GRANULAR MATERIAL
- (B) EXISTING P.C.C. BASE COURSE, 9" (AVG.)
- (C) EXISTING BITUMINOUS SURFACE, 3.5" (AVG.)
- (D) EXISTING CONCRETE GUTTER
- (E) PROPOSED BITUMINOUS CONCRETE LEVELING BINDER SUPERPAVE, VAR. DEPTH, (1-1/2" AVG.)
- (F) PROPOSED BITUMINOUS CONCRETE SURFACE COURSE, SUPERPAVE, 1-1/2"
- (G) PROPOSED AGGREGATE SHOULDER, TYPE B
- (H) PROPOSED BITUMINOUS SHOULDERS, SUPERPAVE 8"



TYPICAL SECTION - FOURTH STREET

STA 351+41.362 TO STA 355+52.046
 STA 364+49.424 TO STA 364+59.22
 LT STA 364+59.22 TO STA 365+11.34 LT



TYPICAL SECTION - FOURTH STREET

LT STA 355+52.046 TO LT STA 357+17.263 (-1.50% to -2.30%)
 RT STA 355+52.046 TO RT STA 357+17.263 (-1.50% to 2.30%)
 STA 357+17.263 TO STA 362+84.207 (FULL SE)
 LT STA 362+84.207 TO LT STA 364+49.424 (-2.30% to -1.50%)
 RT STA 362+84.207 TO RT STA 364+49.424 (2.30% to -1.50%)

REVISIONS	
NAME	DATE

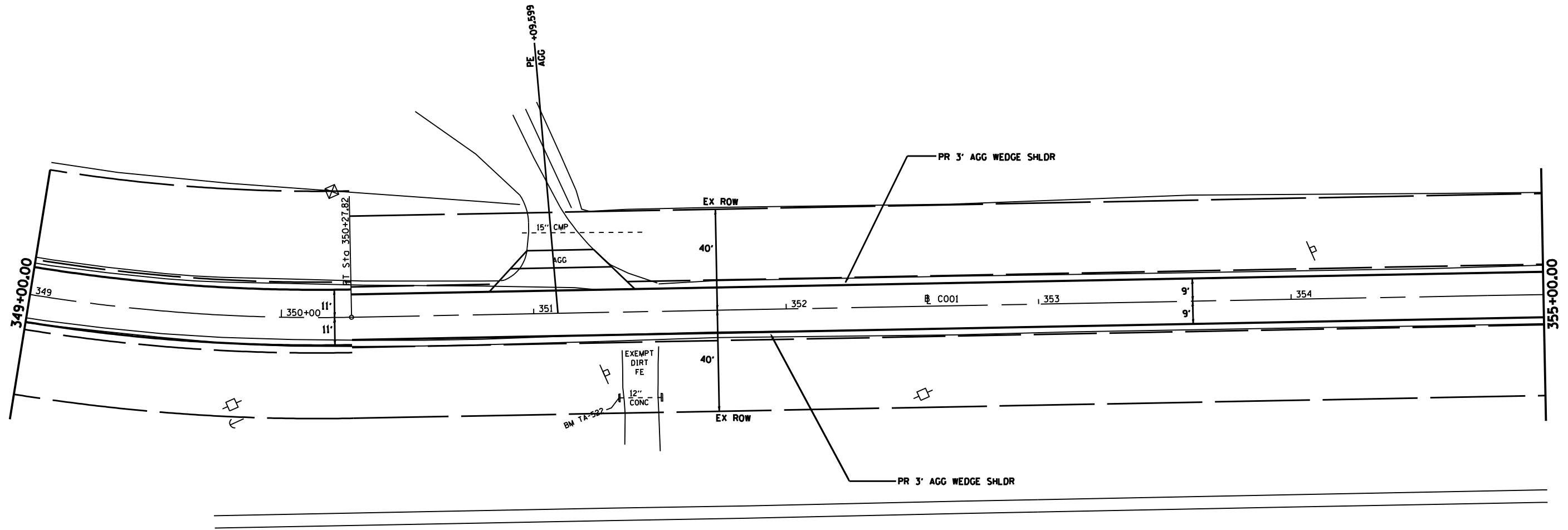
ILLINOIS DEPARTMENT OF TRANSPORTATION

TYPICAL SECTIONS
 OLD IL 121 (FOURTH STREET)

SCALE: VERT. 1"=4'
 HORIZ. 1"=40'

DRAWN BY: BDK
 CHECKED BY: BDK

F.A. RTE.	SECTION	COUNTY	TOTAL SHEETS	SHEET NO.
121	134RS-4	LOGAN	67	13
STA. 349+00.00		TO STA. 355+00.00		
FED. ROAD DIST. NO. 6		ILLINOIS FED. AID PROJECT		



PLOT DATE : 2/16/2006
 FILE NAME : c:\prowork\134rs4\134rs4\72a12\plan\plan.dgn
 PLOT SCALE : 42.250' / 1" / IN.
 USER NAME : brnhamm

REVISIONS	
NAME	DATE

ILLINOIS DEPARTMENT OF TRANSPORTATION

**PLAN VIEW
FOURTH STREET**

SCALE: VERT. _____
 HORIZ. _____

DATE _____

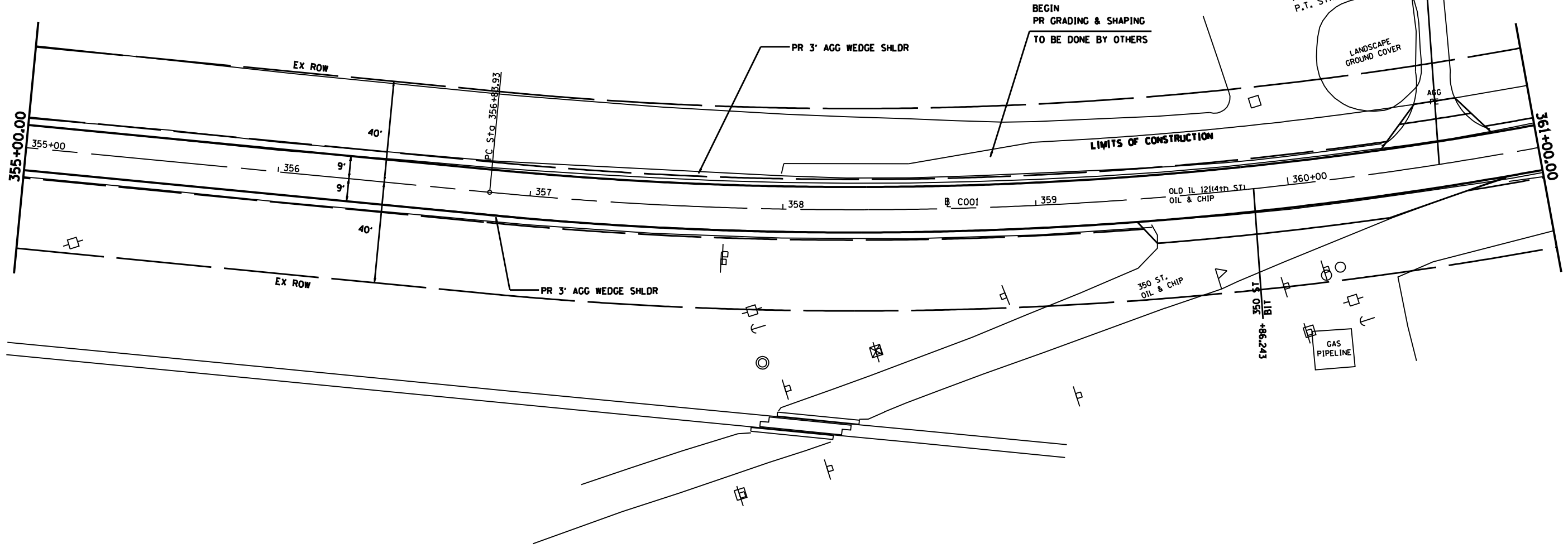
DRAWN BY: BDK
 CHECKED BY: JCN

F.A. RTE.	SECTION	COUNTY	TOTAL SHEETS	SHEET NO.
121	134RS-4	LOGAN	67	15
STA. 355+00.00		TO STA. 361+00.00		
FED. ROAD DIST. NO. 6		ILLINOIS	FED. AID PROJECT	



SE = 2.30%
 SE TRANS:
 LT STA 355+52.046 TO LT STA 357+17.263 (-1.50% to -2.30%)
 RT STA 355+52.046 TO RT STA 357+17.263 (-1.50% to 2.30%)
 LT STA 362+84.207 TO LT STA 364+49.424 (-2.30% to -1.50%)
 RT STA 362+84.207 TO RT STA 364+49.424 (2.30% to -1.50%)

EXIST. CURVE 210
 PI STA. = 360+05.53
 $\Delta = 24^\circ 12' 12''$ (LT)
 $D = 3^\circ 49' 12''$
 $R = 1,499.91'$
 $T = 321.60'$
 $L = 633.61'$
 $E = 34.09'$
 $e = \dots$
 $T.R. = \dots$
 $S.E. RUN = 356+83.93$
 $P.C. STA. = 363+17.54$
 $P.T. STA. = \dots$



PLOT DATE: 12/16/2006
 FILE NAME: c:\puro\proj\14822504\14822504.mxd
 PLOT SCALE: 1/4" = 100'
 USER NAME: jbrunham

REVISIONS	
NAME	DATE

ILLINOIS DEPARTMENT OF TRANSPORTATION

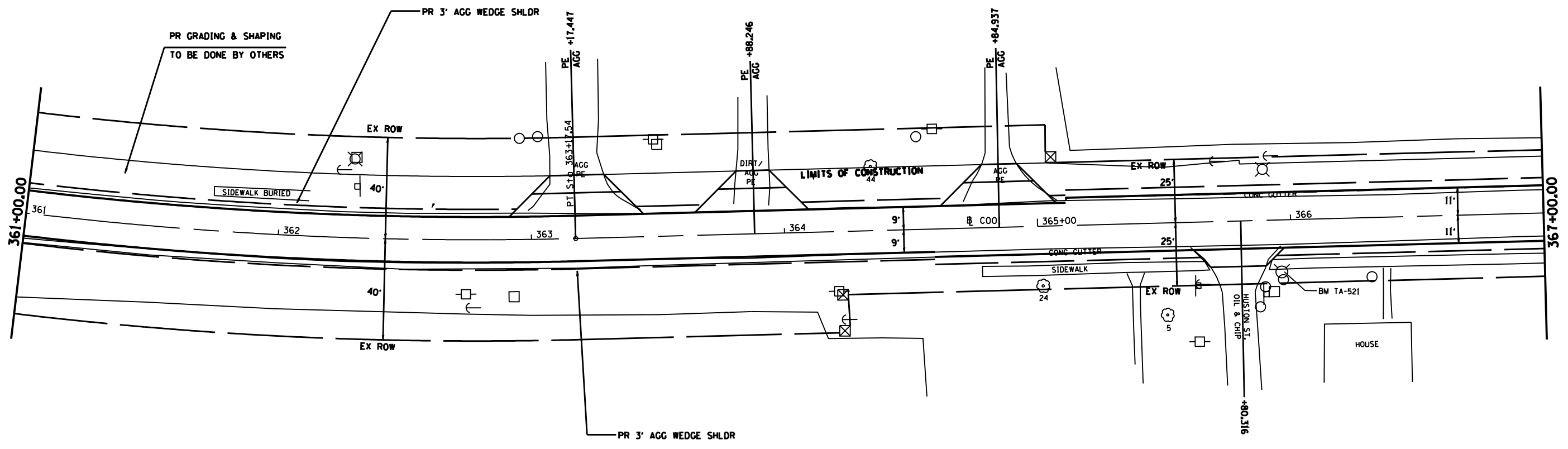
**PLAN VIEW
FOURTH STREET**

SCALE: VERT. 1" = 10'
 HORIZ. 1" = 100'

DATE: _____

DRAWN BY: BDK
 CHECKED BY: JCN

F.A. RTE.	SECTION	COUNTY	TOTAL SHEETS	SHEET NO.
121	134RS-4	LOGAN	67	17
STA. 361+00.00		TO STA. 367+00.00		
FED. ROAD DIST. NO. 6		ILLINOIS FED. AID PROJECT		



PLOT DATE: 12/02/2006
 FILE NAME: c:\puro\proj\10000000\10000000.dwg
 PLOT SCALE: 1/4" = 1'-0"
 USER NAME: jbrunham

REVISIONS	
NAME	DATE

ILLINOIS DEPARTMENT OF TRANSPORTATION

**PLAN VIEW
FOURTH STREET**

SCALE: VERT. 1" = 20'
HORIZ. 1" = 40'

DATE: _____

DRAWN BY: BDK
CHECKED BY: JCN

F.A. RTE.	SECTION	COUNTY	TOTAL SHEETS	SHEET NO.
121	134RS-4	LOGAN	67	18
STA. 361+00.00		TO STA. 367+00.00		
FED. ROAD DIST. NO. 6		ILLINOIS	FED. AID PROJECT	

PLAN

DATE: _____ BY: _____

REVISIONS:

NO. _____ DATE _____ BY _____

NOTE BOOK NO. _____

DATE CHECKED _____ BY _____

DATE NOTED _____ BY _____

DATE FILED _____ BY _____

PROFILE

DATE: _____ BY: _____

REVISIONS:

NO. _____ DATE _____ BY _____

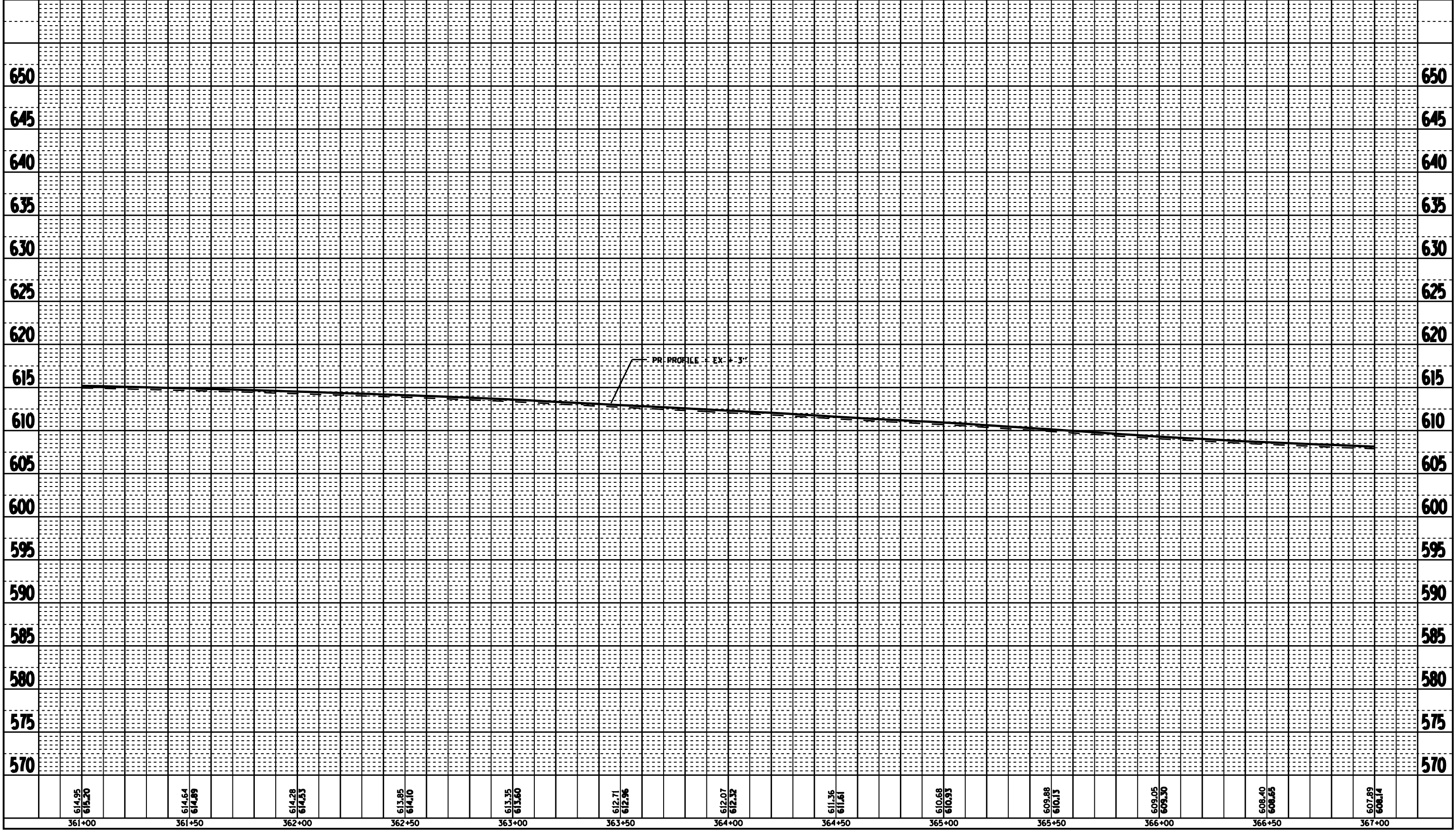
NOTE BOOK NO. _____

DATE CHECKED _____ BY _____

DATE NOTED _____ BY _____

DATE FILED _____ BY _____

PLOT DATE: 2/16/2006
 FILE NAME: c:\projects\72a12\18\p18.dwg
 PLOT SCALE: 1"=40.00'
 USER: mg



PR. PROFILE EX. 3'

PROFILE VIEW-FOURTH STREET

F.A. RTE.	SECTION	COUNTY	TOTAL SHEETS	SHEET NO.
121	134RS-4	LOGAN	67	19
STA. 367+00.00		TO STA. 373+00.00		
FED. ROAD DIST. NO. 6		ILLINOIS FED. AID PROJECT		



**PIPE WORK TO BE DONE BY OTHERS
(PRIOR TO RESURFACING)**

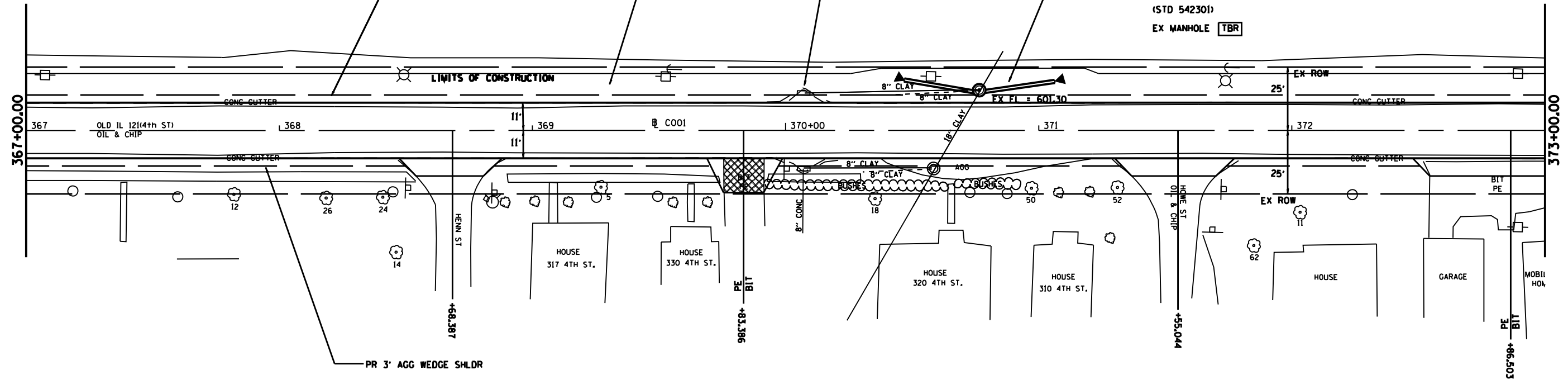
EX INLET CONC. GUTTER
OUTLET, AND 8" x 100' CLAY
PIPE [TBR]

**GRADING TO BE DONE BY OTHERS
(PRIOR TO RESURFACING)**

20.0' LT STA 370+00.00
PR MH, T-A, 5' DIA. W/
FSL, T-1 F. CL (STDS
INV = 601.30
TOL = 607.00
PR PIPE CULV 15" x
+50.00, 20.0' LT USFL = 605.50
+00.00, 20.0' LT DSFL = 602.00
1-PRC FL END SEC 15" (STD 542301)
PR PIPE CULV 15" x
+00.00, 20.0' LT DSFL = 602.00
+00.00, 20.0' LT USFL = 605.50
1-PRC FL END SEC 15"
(STD 542301)
EX MANHOLE [TBR]

PR GRADING & SHAPING
TO BE DONE BY OTHERS

PR 3' AGG WEDGE SHLDR



PLOT DATE: 12/02/2006
 FILE NAME: c:\puro\proj\121\134RS-4\121\72A12\Drawings\m.dwg
 PLOT SCALE: 1/4" = 1'-0"
 USER NAME: jbranham

REVISIONS	
NAME	DATE

ILLINOIS DEPARTMENT OF TRANSPORTATION

**PLAN VIEW
FOURTH STREET**

SCALE: VERT. 1" = 4'
HORIZ. 1" = 40'

DATE: _____

DRAWN BY: BDK
CHECKED BY: JCN

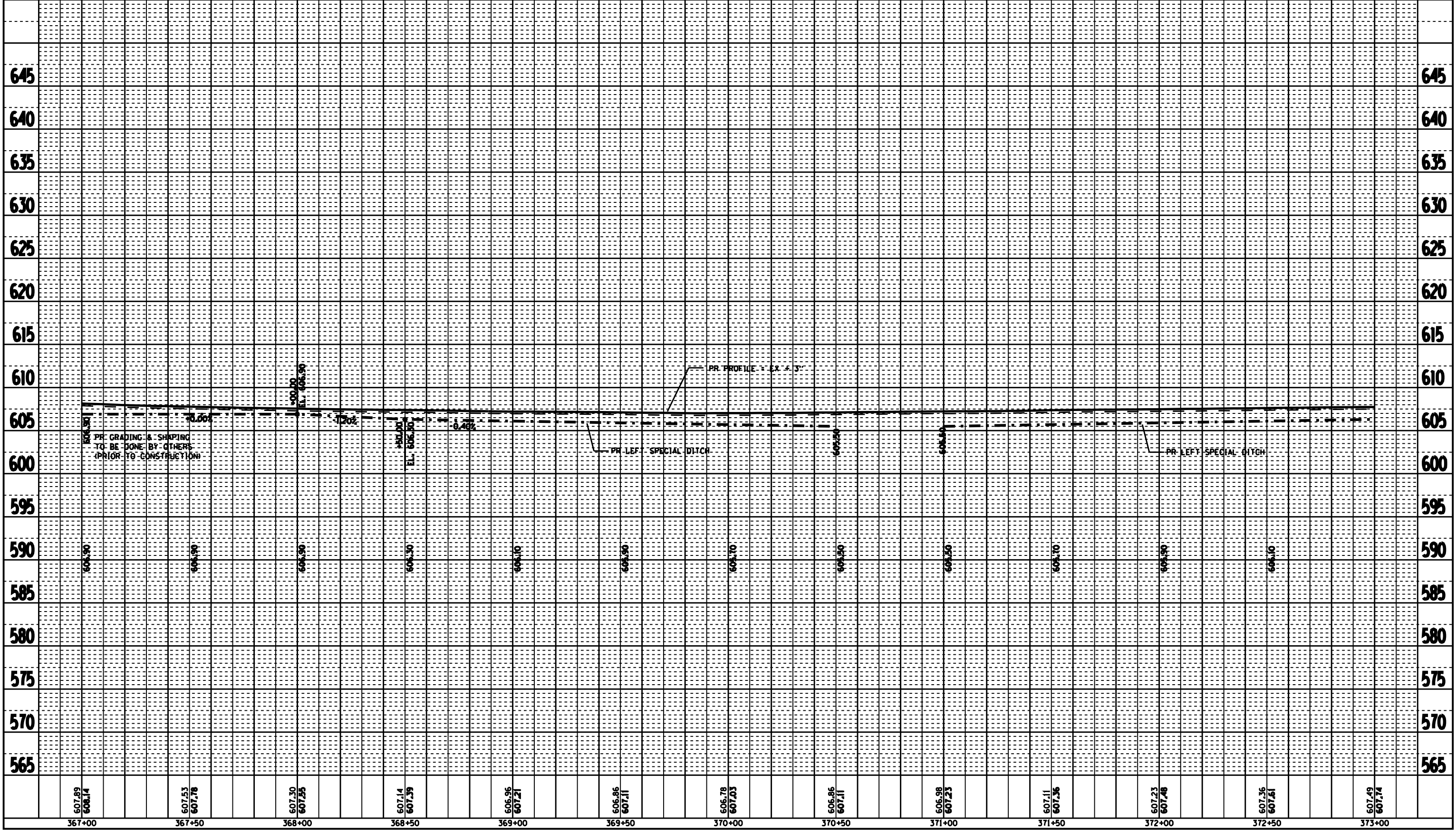
PLAN VIEW-FOURTH STREET

F.A. RTE.	SECTION	COUNTY	TOTAL SHEETS	SHEET NO.
121	134RS-4	LOGAN	67	20
STA. 367+00.00 TO STA. 373+00.00				
FED. ROAD DIST. NO. 6 ILLINOIS			FED. AID PROJECT	

PLAN	DATE	BY
SURVEYED		
PLOTTED		
CHECKED		
PI. OF WAY CHECKED		
ADD FILE NAME		

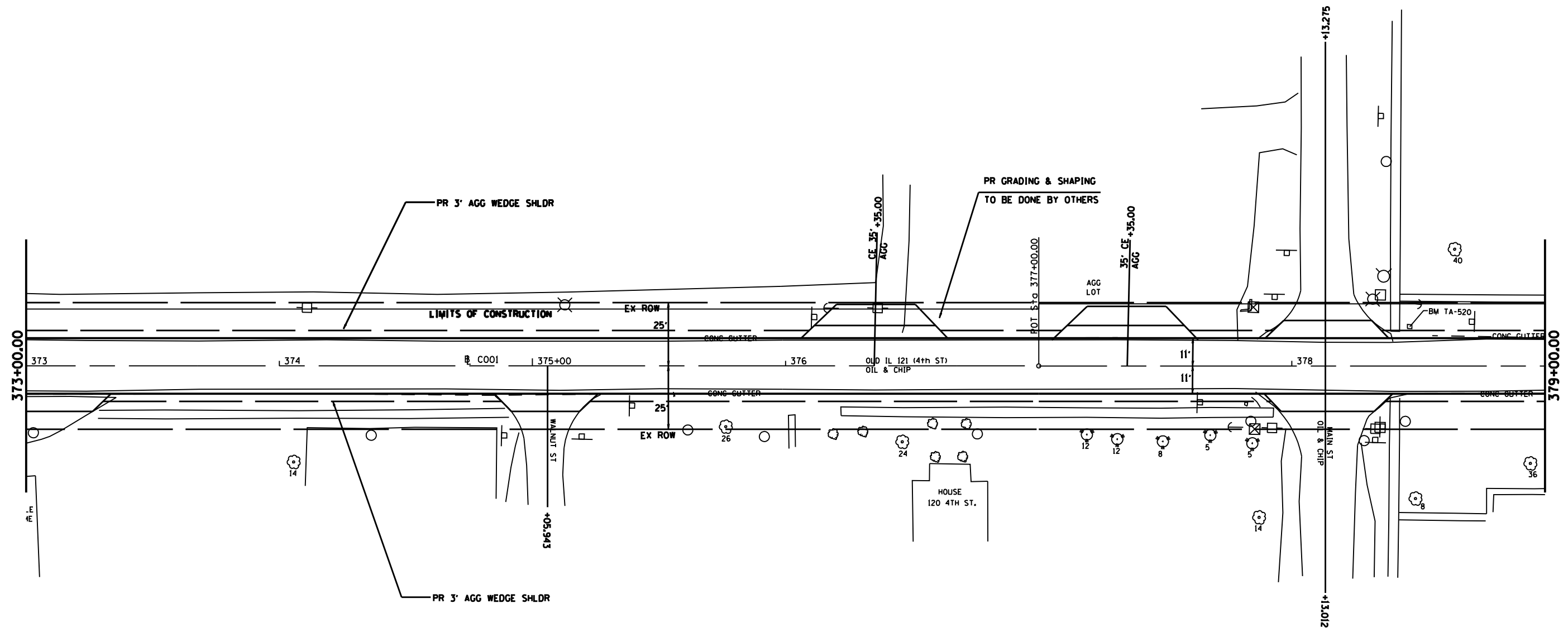
PROFILE	DATE	BY
SURVEYED		
PLOTTED		
CHECKED		
PI. NOTED		
STRUCTURE NOTATIONS CHRD		

PLOT DATE: 2/16/2006
 FILE NAME: c:\projects\72a12\72a12.dwg
 PLOT SCALE: 42.25' / IN.
 USER NAME: b...@...



PROFILE VIEW-FOURTH STREET

F.A. RTE.	SECTION	COUNTY	TOTAL SHEETS	SHEET NO.
121	134RS-4	LOGAN	67	21
STA. 373+00.00		TO STA. 379+00.00		
FED. ROAD DIST. NO. 6		ILLINOIS FED. AID PROJECT		



PLOT DATE: 12/02/2006
 FILE NAME: c:\puro\proj\121\134rs-4\121\72a12\planview\planview.dwg
 PLOT SCALE: 1/4" = 100'
 USER NAME: jbrunham

REVISIONS	
NAME	DATE

ILLINOIS DEPARTMENT OF TRANSPORTATION

**PLAN VIEW
FOURTH STREET**

SCALE: VERT. 1" = 10'
HORIZ. 1" = 40'

DATE: _____

DRAWN BY: BDK
CHECKED BY: JCN

F.A. RTE.	SECTION	COUNTY	TOTAL SHEETS	SHEET NO.
121	134RS-4	LOGAN	67	22
STA. 373+00.00		TO STA. 379+00.00		
FED. ROAD DIST. NO. 6		ILLINOIS	FED. AID PROJECT	

PLAN

DATE: _____ BY: _____

REVISIONS:

NO.	DATE	DESCRIPTION

NOTE BOOK NO. _____

ADD FILE NAME _____

PROFILE

DATE: _____ BY: _____

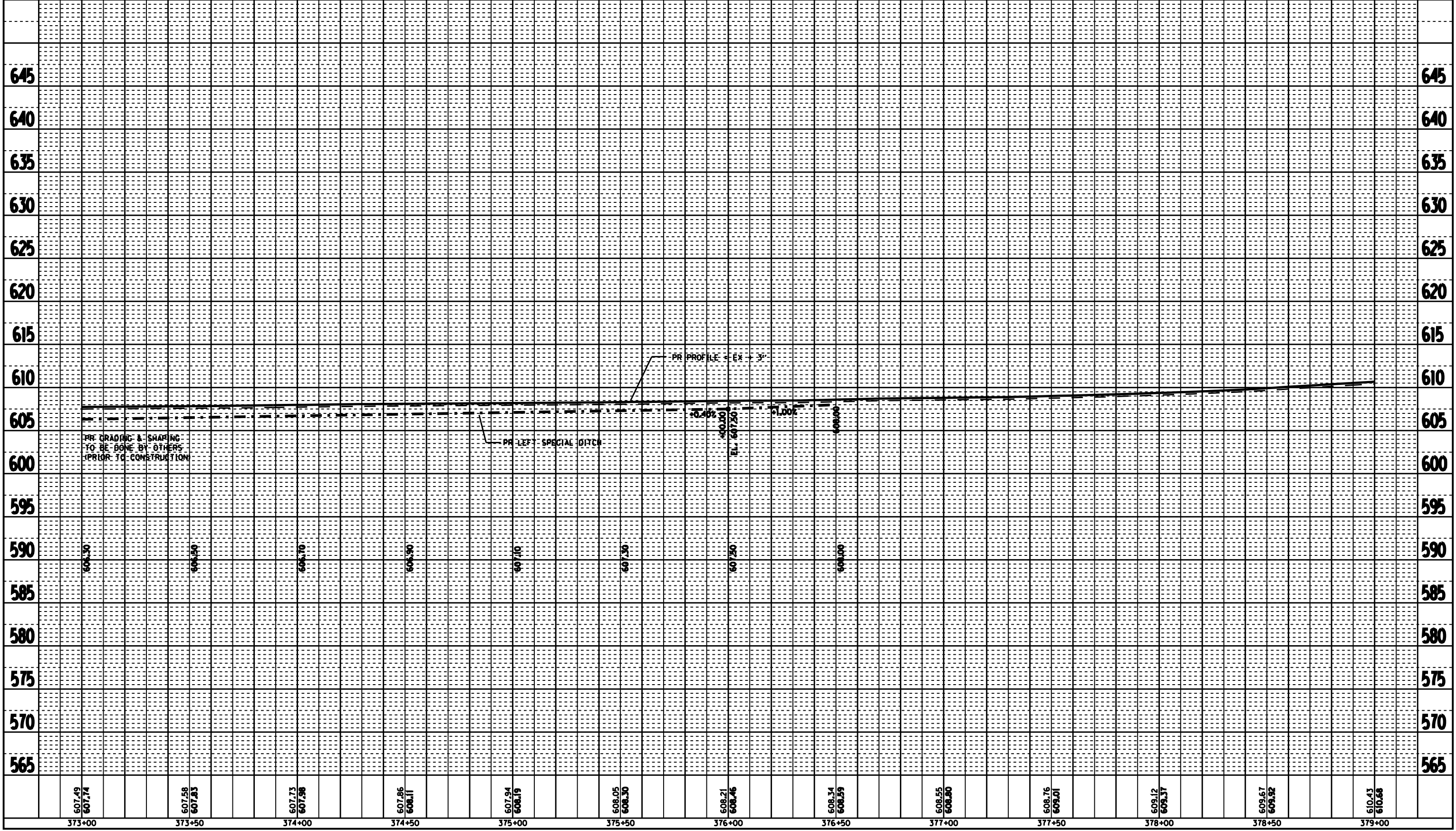
REVISIONS:

NO.	DATE	DESCRIPTION

NOTE BOOK NO. _____

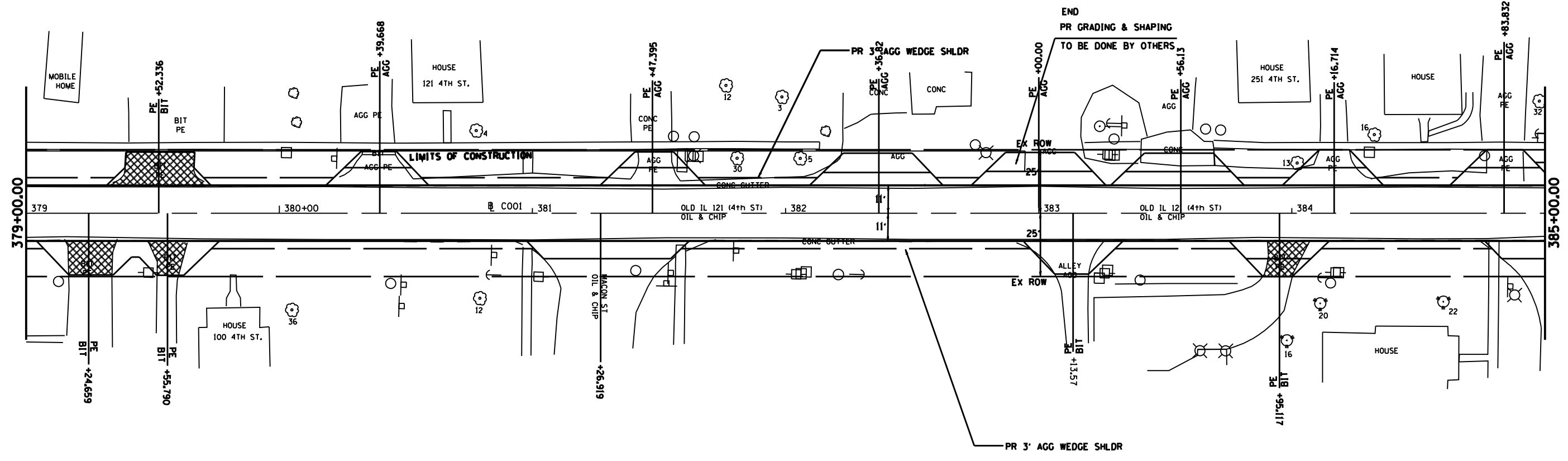
STRUCTURE NOTATIONS CHRD _____

PLOT DATE: 2/16/2006
 FILE NAME: c:\projects\72a12\72a12\p4\p4.dgn
 PLOT SCALE: 42.25' / IN.
 USER: mgd



PROFILE VIEW-FOURTH STREET

F.A. RTE.	SECTION	COUNTY	TOTAL SHEETS	SHEET NO.
121	134RS-4	LOGAN	67	23
STA. 379+00.00		TO STA. 385+00.00		
FED. ROAD DIST. NO. 6		ILLINOIS FED. AID PROJECT		



PLOT DATE: 12/02/2006
 FILE NAME: c:\puro\proj\12134rs-4\12134rs-4\12134rs-4.dwg
 PLOT SCALE: 1/4" = 1'-0"
 USER NAME: jbrunham

REVISIONS	
NAME	DATE

ILLINOIS DEPARTMENT OF TRANSPORTATION

**PLAN VIEW
FOURTH STREET**

SCALE: VERT. 1" = 10'
HORIZ. 1" = 40'

DATE: _____

DRAWN BY: BDK
CHECKED BY: JCN

F.A. RTE.	SECTION	COUNTY	TOTAL SHEETS	SHEET NO.
121	134RS-4	LOGAN	67	24
STA. 379+00.00		TO STA. 385+00.00		
FED. ROAD DIST. NO. 6		ILLINOIS	FED. AID PROJECT	

PLAN

DATE: _____ BY: _____

REVISIONS:

NO. _____ DATE FILED: _____

DATE: _____ BY: _____

REVISIONS:

NO. _____ DATE FILED: _____

PROFILE

DATE: _____ BY: _____

REVISIONS:

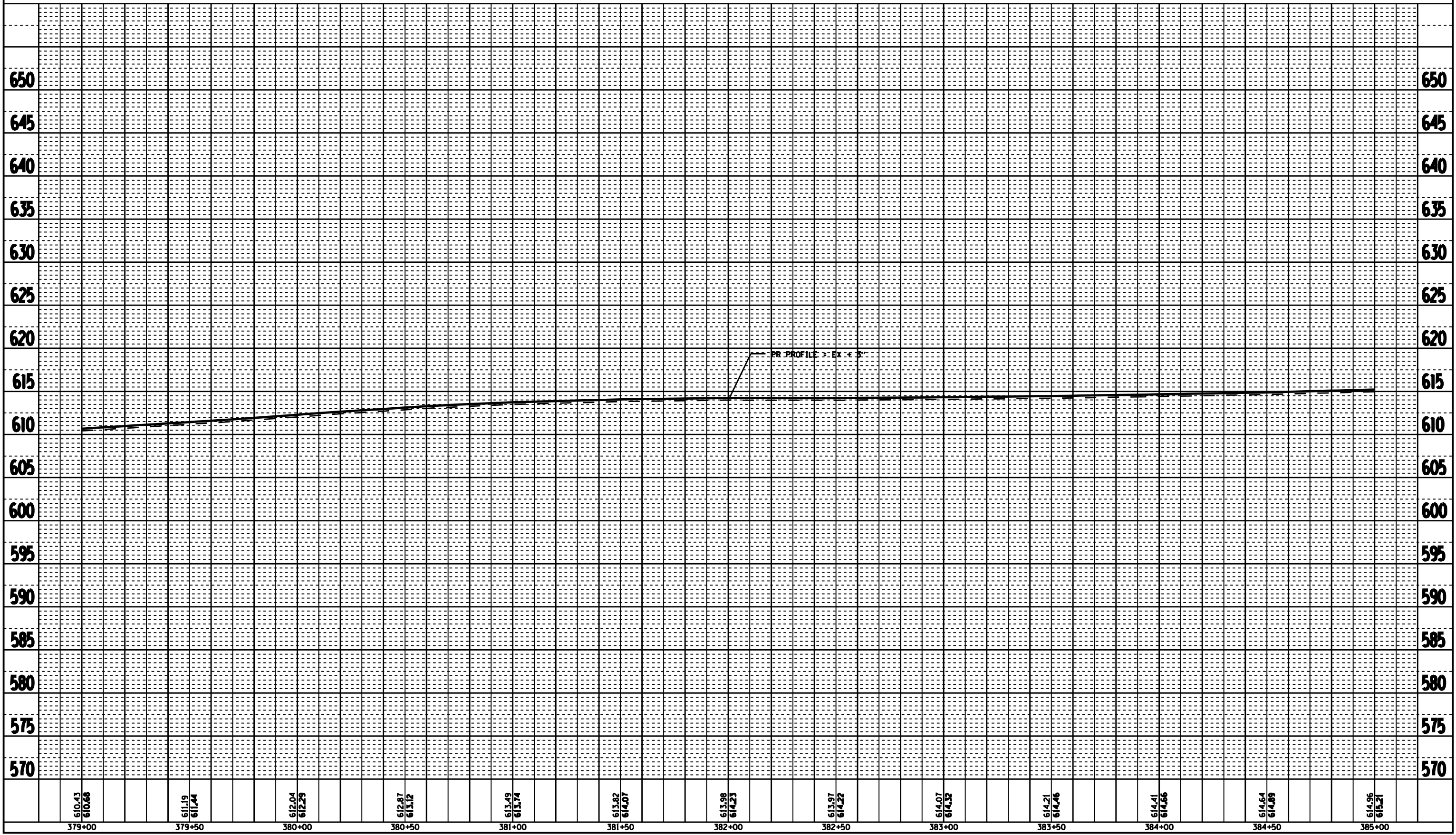
NO. _____ DATE FILED: _____

DATE: _____ BY: _____

REVISIONS:

NO. _____ DATE FILED: _____

PLOT DATE: 2/16/2006
 FILE NAME: c:\projects\72a12\72a12p4.dwg
 PLOT SCALE: 1/4" = 1'-0"
 USER: jrb



PROFILE VIEW-FOURTH STREET

F.A. RTE.	SECTION	COUNTY	TOTAL SHEETS	SHEET NO.
121	134RS-4	LOGAN	67	26
STA. 385+00.00		TO STA. 391+00.00		
FED. ROAD DIST. NO. 6		ILLINOIS	FED. AID PROJECT	

PLAN

DATE: _____ BY: _____

REVISIONS:

NO. _____ DATE _____ BY _____

NOTE BOOK NO. _____

ADD FILE NAME _____

PROFILE

DATE: _____ BY: _____

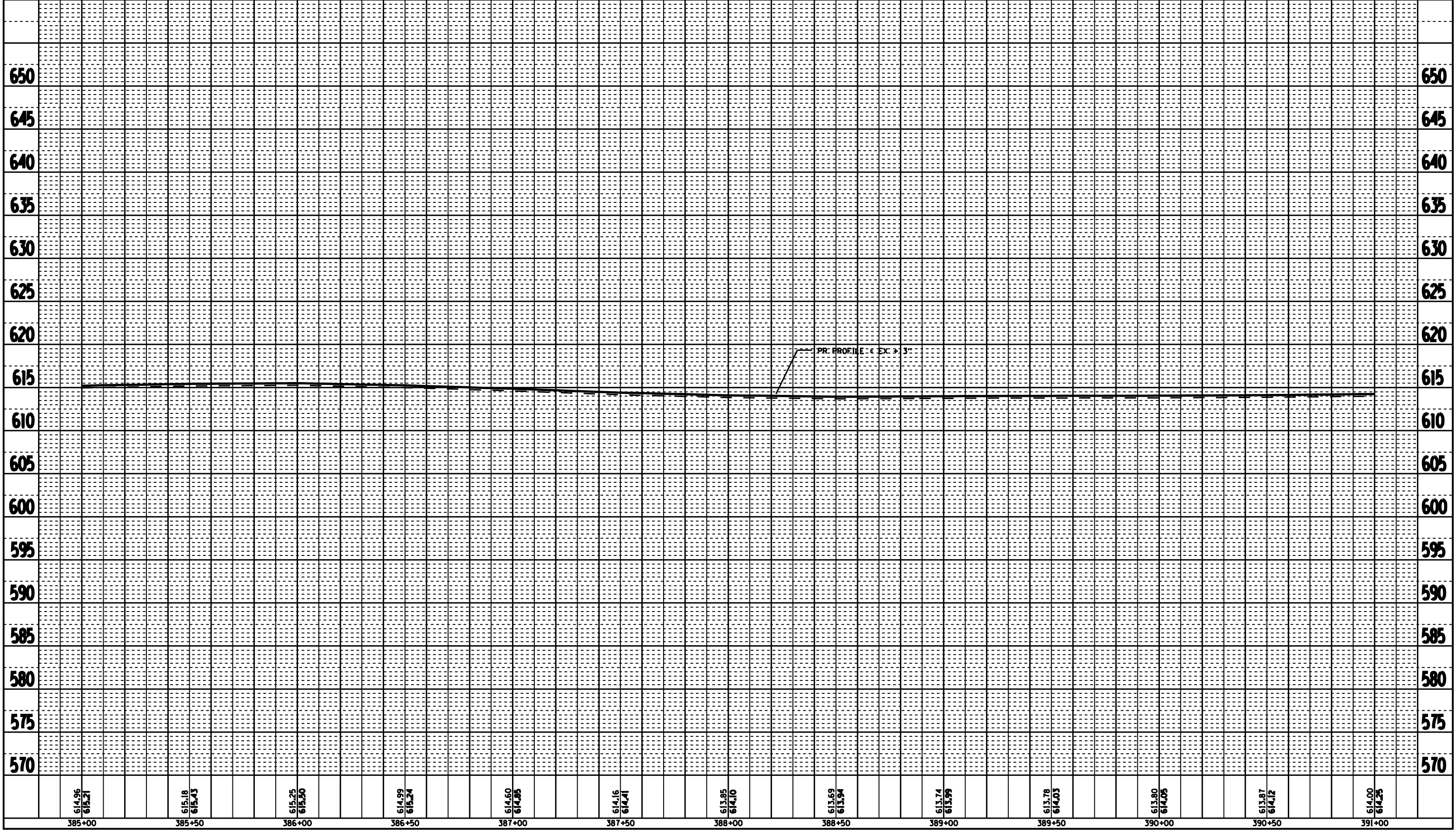
REVISIONS:

NO. _____ DATE _____ BY _____

NOTE BOOK NO. _____

STRUCTURE NOTATIONS CHRD _____

PLOT DATE: 2/16/2006
 FILE NAME: c:\projects\72a12\72a12p4.dwg
 PLOT SCALE: 42.25' / IN.
 USER NAME: b...@...



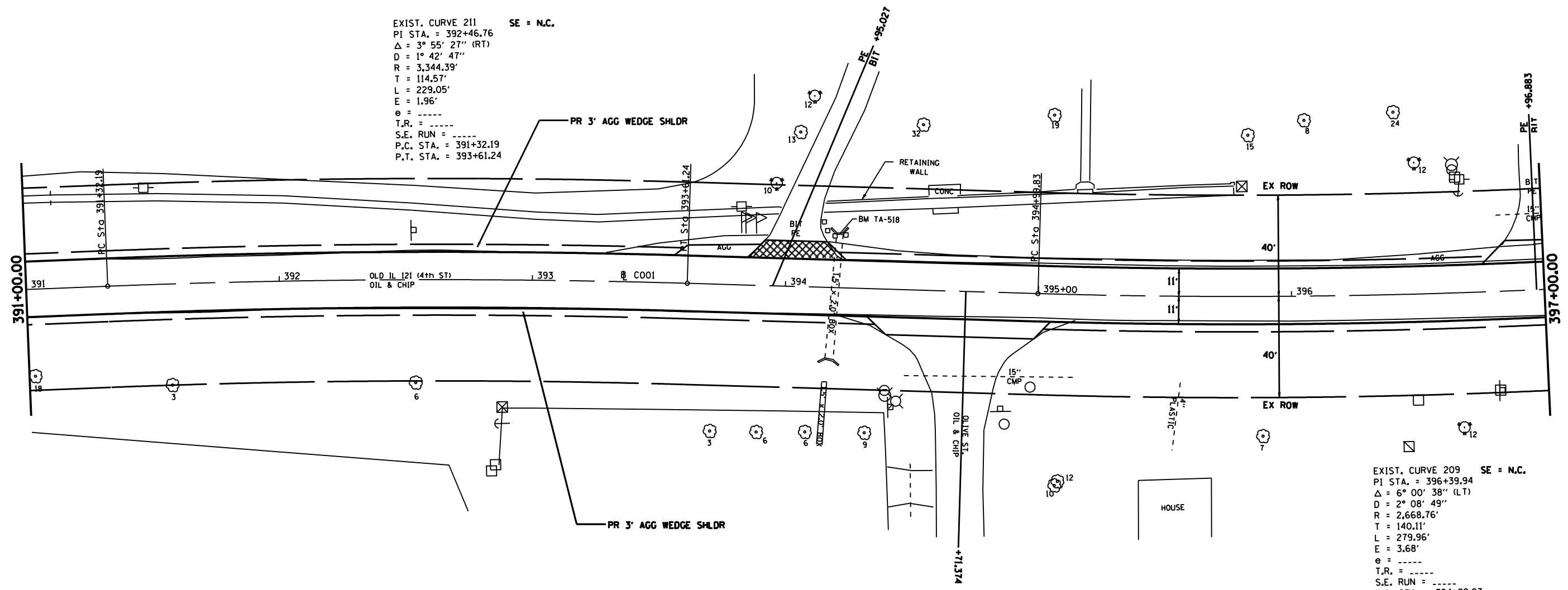
PROFILE VIEW-FOURTH STREET

F.A. RTE.	SECTION	COUNTY	TOTAL SHEETS	SHEET NO.
121	134RS-4	LOGAN	67	27
STA. 391+00.00		TO STA. 397+00.00		
FED. ROAD DIST. NO. 6		ILLINOIS FED. AID PROJECT		



EXIST. CURVE 211 SE = N.C.
 PI STA. = 392+46.76
 $\Delta = 3^\circ 55' 27''$ (RT)
 $D = 1^\circ 42' 47''$
 $R = 3,344.39'$
 $T = 114.57'$
 $L = 229.05'$
 $E = 1.96'$
 $e = \text{-----}$
 $T.R. = \text{-----}$
 $S.E. RUN = \text{-----}$
 $P.C. STA. = 391+32.19$
 $P.T. STA. = 393+61.24$

EXIST. CURVE 209 SE = N.C.
 PI STA. = 396+39.94
 $\Delta = 6^\circ 00' 38''$ (LT)
 $D = 2^\circ 08' 49''$
 $R = 2,668.76'$
 $T = 140.11'$
 $L = 279.96'$
 $E = 3.68'$
 $e = \text{-----}$
 $T.R. = \text{-----}$
 $S.E. RUN = \text{-----}$
 $P.C. STA. = 394+99.83$
 $P.T. STA. = 397+79.79$



PLOT DATE: 12/02/2006
 FILE NAME: c:\puro\proj\14820206\10\001\basemap.mxd
 PLOT SCALE: 42.25% / IN.
 USER NAME: jbranham

REVISIONS	
NAME	DATE

ILLINOIS DEPARTMENT OF TRANSPORTATION

**PLAN VIEW
FOURTH STREET**

SCALE: VERT. _____
 HORIZ. _____

DATE _____

DRAWN BY: BDK
 CHECKED BY: JCN

F.A. RTE.	SECTION	COUNTY	TOTAL SHEETS	SHEET NO.
121	134RS-4	LOGAN	67	28
STA. 391+00.00.		TO STA. 397+00.00		
FED. ROAD DIST. NO. 6		ILLINOIS	FED. AID PROJECT	

PLAN

DATE: _____ BY: _____

REVISIONS:

NO. _____ DATE _____

DESCRIPTION:

1. _____

2. _____

3. _____

4. _____

5. _____

6. _____

7. _____

8. _____

9. _____

10. _____

11. _____

12. _____

13. _____

14. _____

15. _____

16. _____

17. _____

18. _____

19. _____

20. _____

21. _____

22. _____

23. _____

24. _____

25. _____

26. _____

27. _____

28. _____

29. _____

30. _____

31. _____

32. _____

33. _____

34. _____

35. _____

36. _____

37. _____

38. _____

39. _____

40. _____

41. _____

42. _____

43. _____

44. _____

45. _____

46. _____

47. _____

48. _____

49. _____

50. _____

51. _____

52. _____

53. _____

54. _____

55. _____

56. _____

57. _____

58. _____

59. _____

60. _____

61. _____

62. _____

63. _____

64. _____

65. _____

66. _____

67. _____

68. _____

69. _____

70. _____

71. _____

72. _____

73. _____

74. _____

75. _____

76. _____

77. _____

78. _____

79. _____

80. _____

81. _____

82. _____

83. _____

84. _____

85. _____

86. _____

87. _____

88. _____

89. _____

90. _____

91. _____

92. _____

93. _____

94. _____

95. _____

96. _____

97. _____

98. _____

99. _____

100. _____

PROFILE

DATE: _____ BY: _____

REVISIONS:

NO. _____ DATE _____

DESCRIPTION:

1. _____

2. _____

3. _____

4. _____

5. _____

6. _____

7. _____

8. _____

9. _____

10. _____

11. _____

12. _____

13. _____

14. _____

15. _____

16. _____

17. _____

18. _____

19. _____

20. _____

21. _____

22. _____

23. _____

24. _____

25. _____

26. _____

27. _____

28. _____

29. _____

30. _____

31. _____

32. _____

33. _____

34. _____

35. _____

36. _____

37. _____

38. _____

39. _____

40. _____

41. _____

42. _____

43. _____

44. _____

45. _____

46. _____

47. _____

48. _____

49. _____

50. _____

51. _____

52. _____

53. _____

54. _____

55. _____

56. _____

57. _____

58. _____

59. _____

60. _____

61. _____

62. _____

63. _____

64. _____

65. _____

66. _____

67. _____

68. _____

69. _____

70. _____

71. _____

72. _____

73. _____

74. _____

75. _____

76. _____

77. _____

78. _____

79. _____

80. _____

81. _____

82. _____

83. _____

84. _____

85. _____

86. _____

87. _____

88. _____

89. _____

90. _____

91. _____

92. _____

93. _____

94. _____

95. _____

96. _____

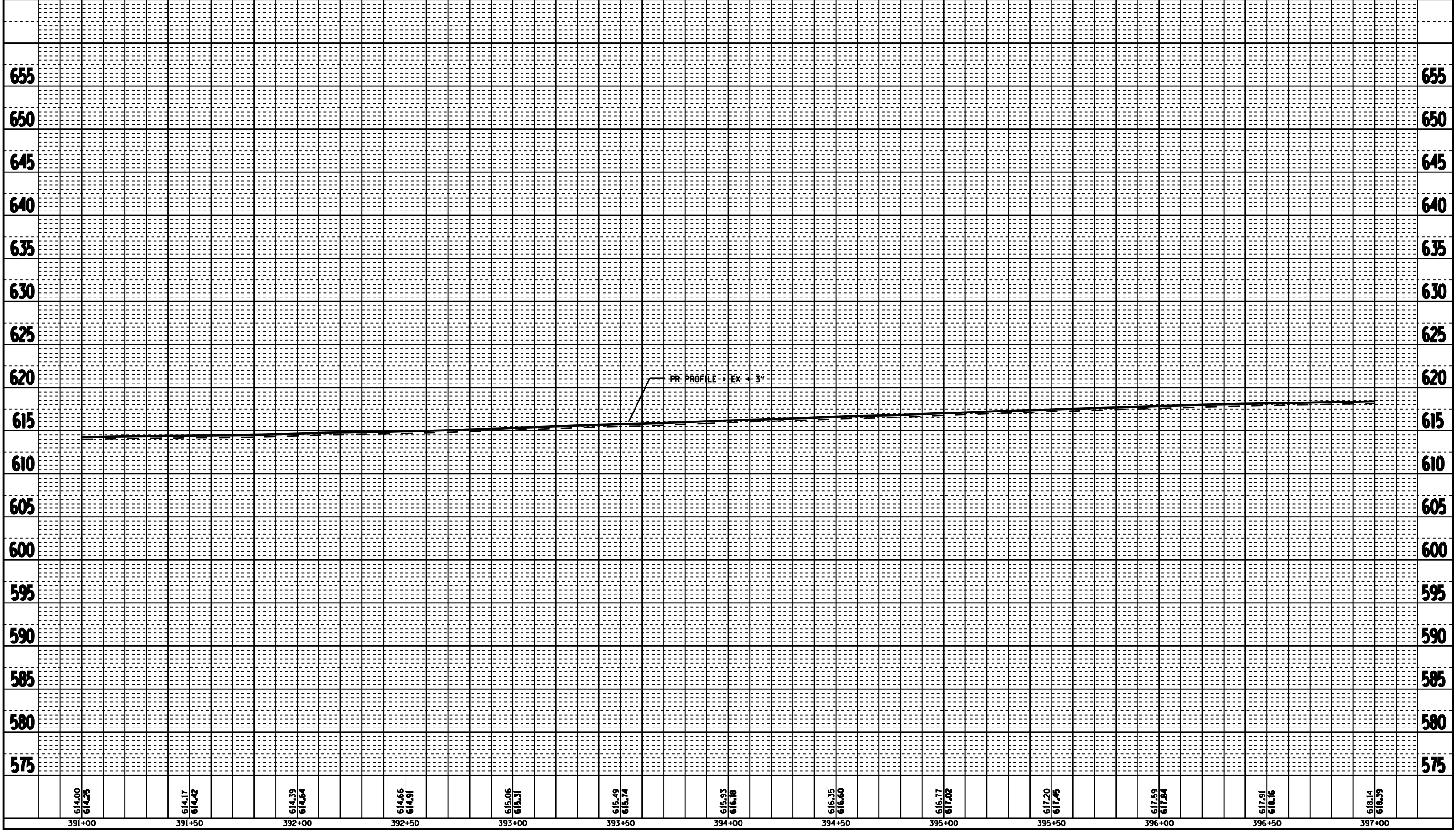
97. _____

98. _____

99. _____

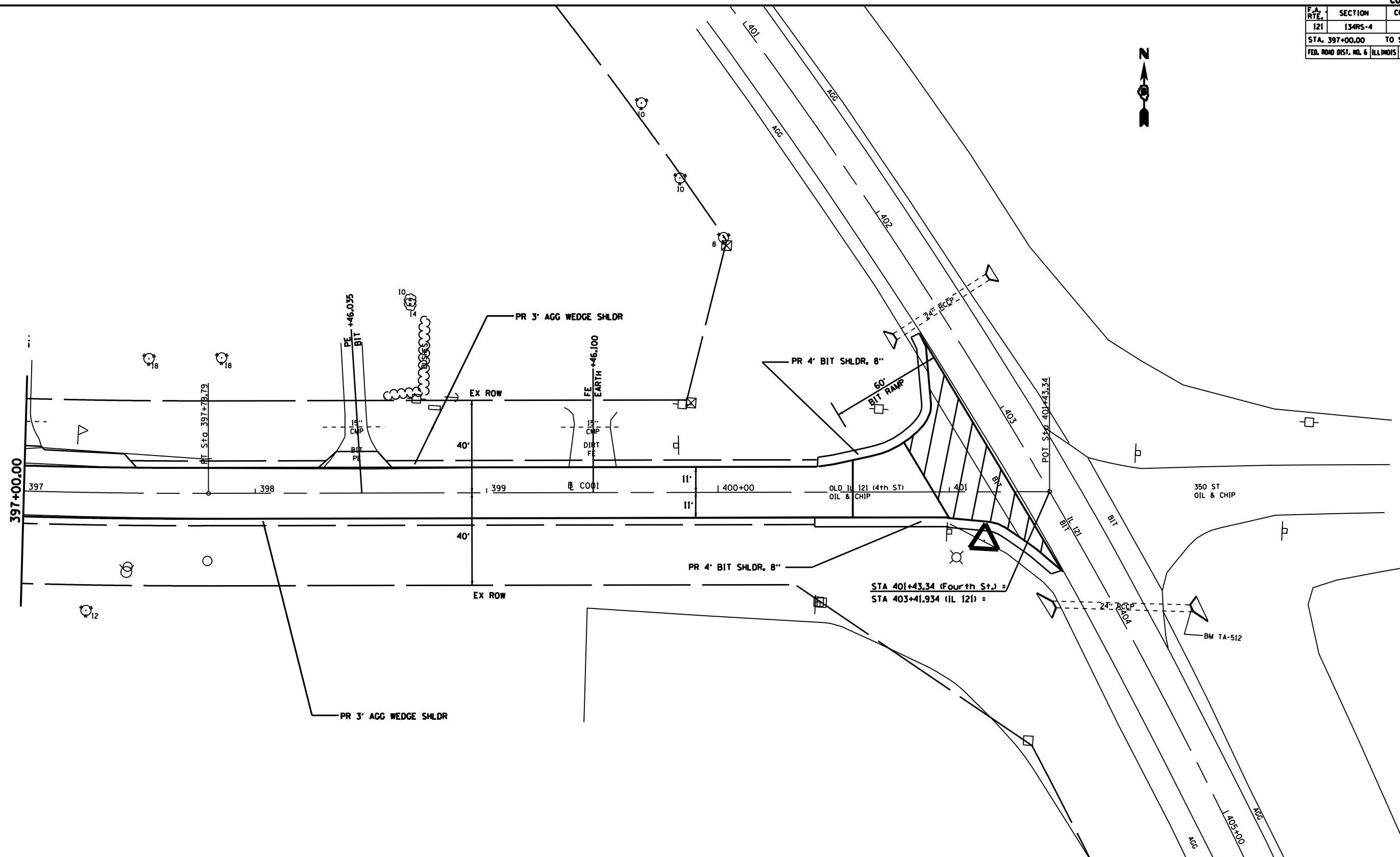
100. _____

PLOT DATE: 2/16/2006
 FILE NAME: c:\projects\72a12\p028\p028.plt
 PLOT SCALE: 1/4" = 1'-0"
 USER: jrb



PROFILE VIEW-FOURTH STREET

F.A. RTE.	SECTION	COUNTY	TOTAL SHEETS	SHEET NO.
121	134RS-4	LOGAN	67	29
STA. 397+00.00		TO STA. 401+29.72		
FED. ROAD DIST. NO. 6		ILLINOIS FED. AID PROJECT		



PLOT DATE: 12/16/2006
 FILE NAME: c:\puro\proj\121\134RS-4\121\134RS-4.dwg
 PLOT SCALE: 1/4" = 1'-0"
 USER NAME: jbrunham

REVISIONS	
NAME	DATE

ILLINOIS DEPARTMENT OF TRANSPORTATION

**PLAN VIEW
FOURTH STREET**

SCALE: VERT. 1" = 20'
HORIZ. 1" = 40'

DATE: _____

DRAWN BY: BDK
CHECKED BY: JCN

F.A. RTE.	SECTION	COUNTY	TOTAL SHEETS	SHEET NO.
121	134RS-4	LOGAN	67	30
STA. 397+00.00		TO STA. 401+29.72		
FED. ROAD DIST. NO. 6		ILLINOIS	FED. AID PROJECT	

PLAN

DATE: _____ BY: _____

REVISIONS:

NO. _____ DATE _____

DESCRIPTION:

DATE: _____ BY: _____

PROFILE

DATE: _____ BY: _____

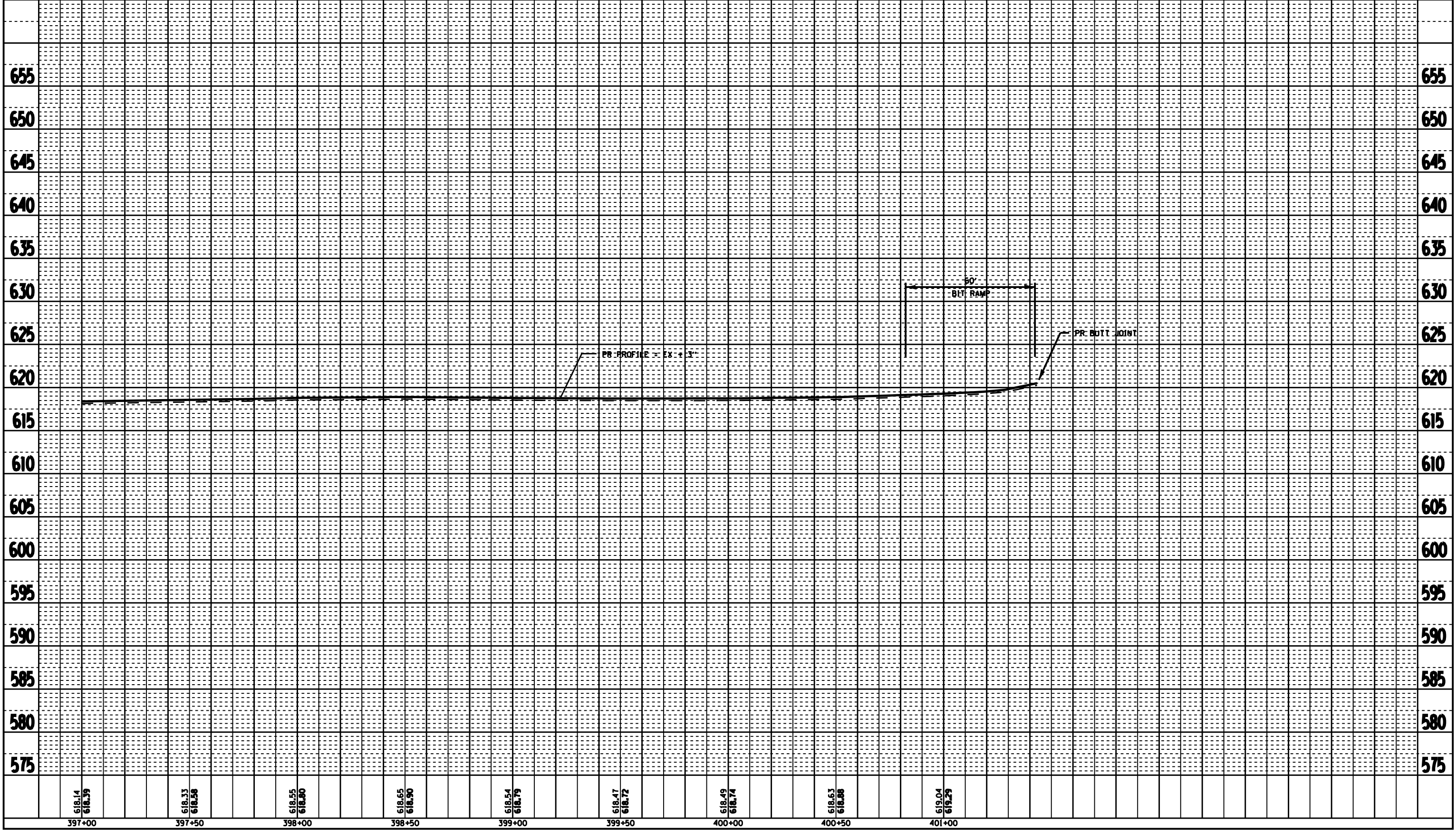
REVISIONS:

NO. _____ DATE _____

DESCRIPTION:

DATE: _____ BY: _____





PLOT DATE: 2/18/2008
 FILE NAME: c:\projects\72a12\p03030\p03030.dwg
 PLOT SCALE: 1/4" = 1'-0"
 USER: jrb

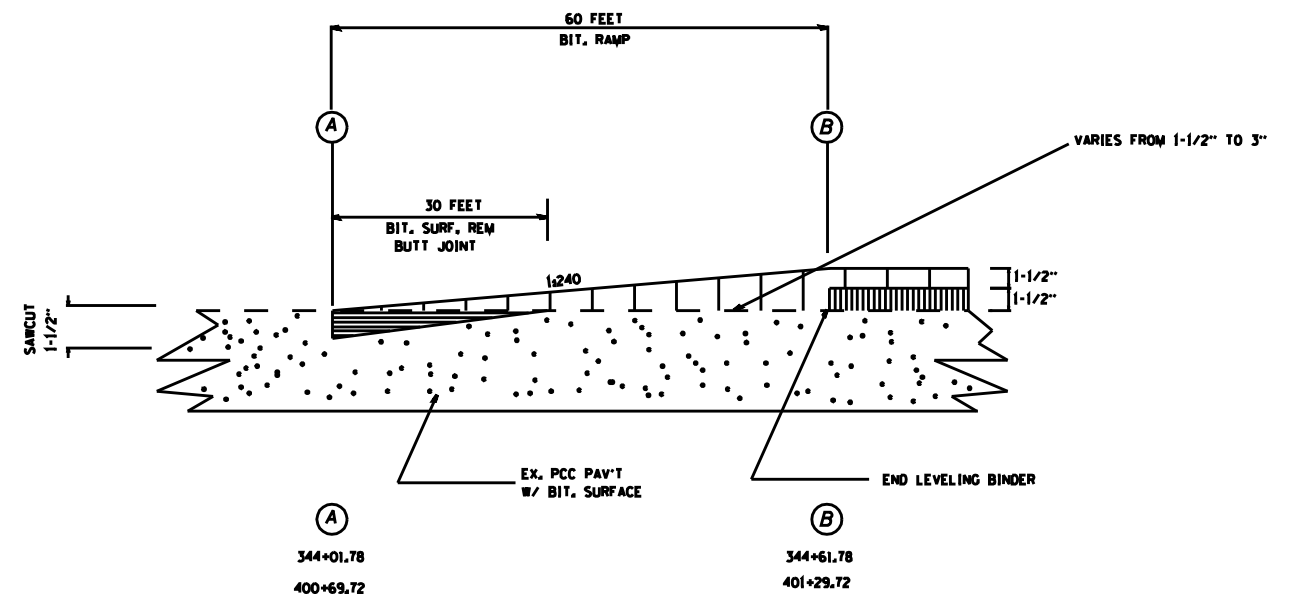


PROFILE VIEW-FOURTH STREET

F.A. RTE.	SECTION	COUNTY	TOTAL SHEETS	SHEET NO.
121	134RS-4	LOGAN	67	31
STA.		TO STA.		
FED. ROAD DIST. NO. 6		ILLINOIS FED. AID PROJECT		

BUTT JOINT DETAIL
OLD IL 121

-  BITUMINOUS SURFACE REMOVAL - BUTT JOINT
-  PROPOSED BITUMINOUS SURFACE COURSE
-  PROPOSED BITUMINOUS LEVELING BINDER
-  EXISTING BITUMINOUS CONCRETE PAVEMENT OR OVERLAY



PLOT DATE: 12/02/2006
 FILE NAME: c:\puro\proj\121\134RS-4\134RS-4.dwg
 PLOT SCALE: 1/4" = 1'-0"
 USER NAME: jbrunham

REVISIONS	
NAME	DATE

ILLINOIS DEPARTMENT OF TRANSPORTATION

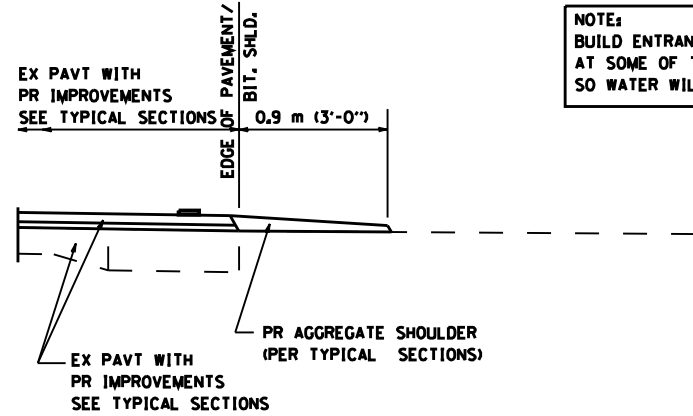
BUTT JOINT

VERT. SCALE: 1/4" = 1'-0"
 HORIZ. SCALE: 1" = 10'-0"
 DATE:

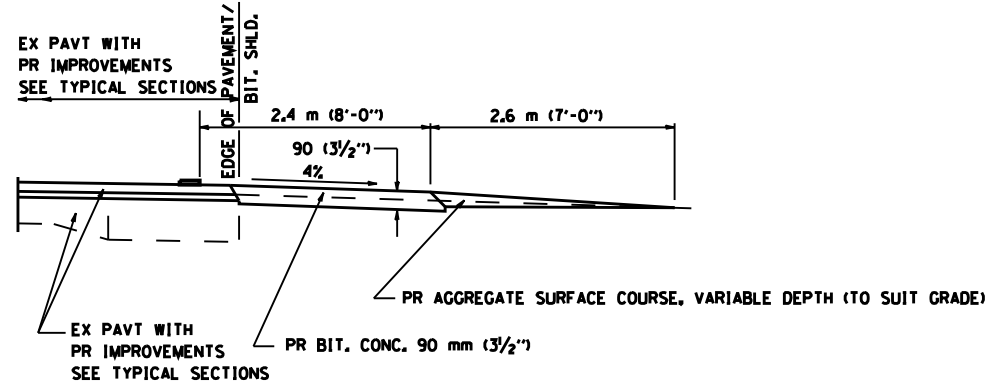
DRAWN BY: BDK
 CHECKED BY: JCN

ROUTE	SECTION	COUNTY	TOTAL SHEETS	SHEET NO.
121	134RS-4	LOGAN	67	32
STA.		TO STA.		
FED. ROAD DIST. NO. 6		ILLINOIS		FED. AID PROJECT

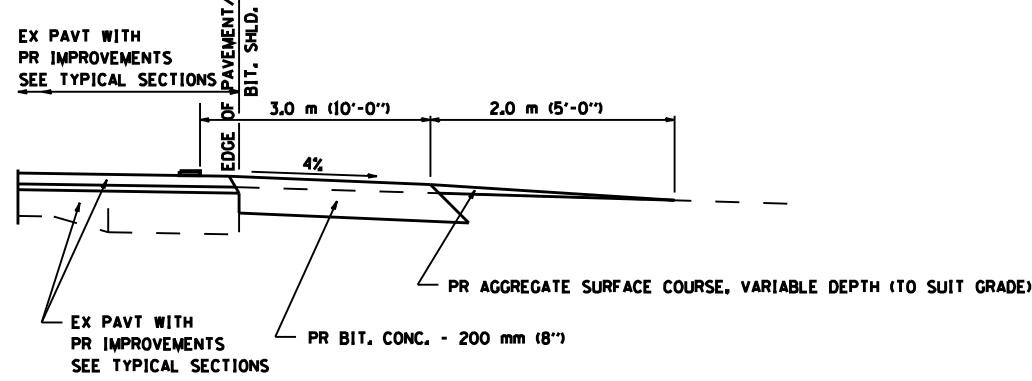
NOTE:
 BUILD ENTRANCES AND SIDEROADS USING THE CROSS SECTIONS.
 AT SOME OF THE ENTRANCE AND/OR SIDEROAD MUST BE BUILT
 SO WATER WILL DRAIN OVER THE ENTRANCE OR SIDEROAD



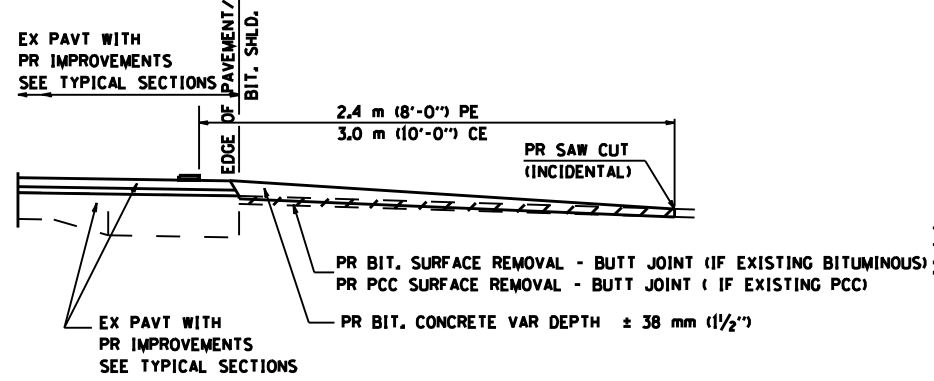
SECTION A-A FOR EX EARTH/AGGREGATE FE



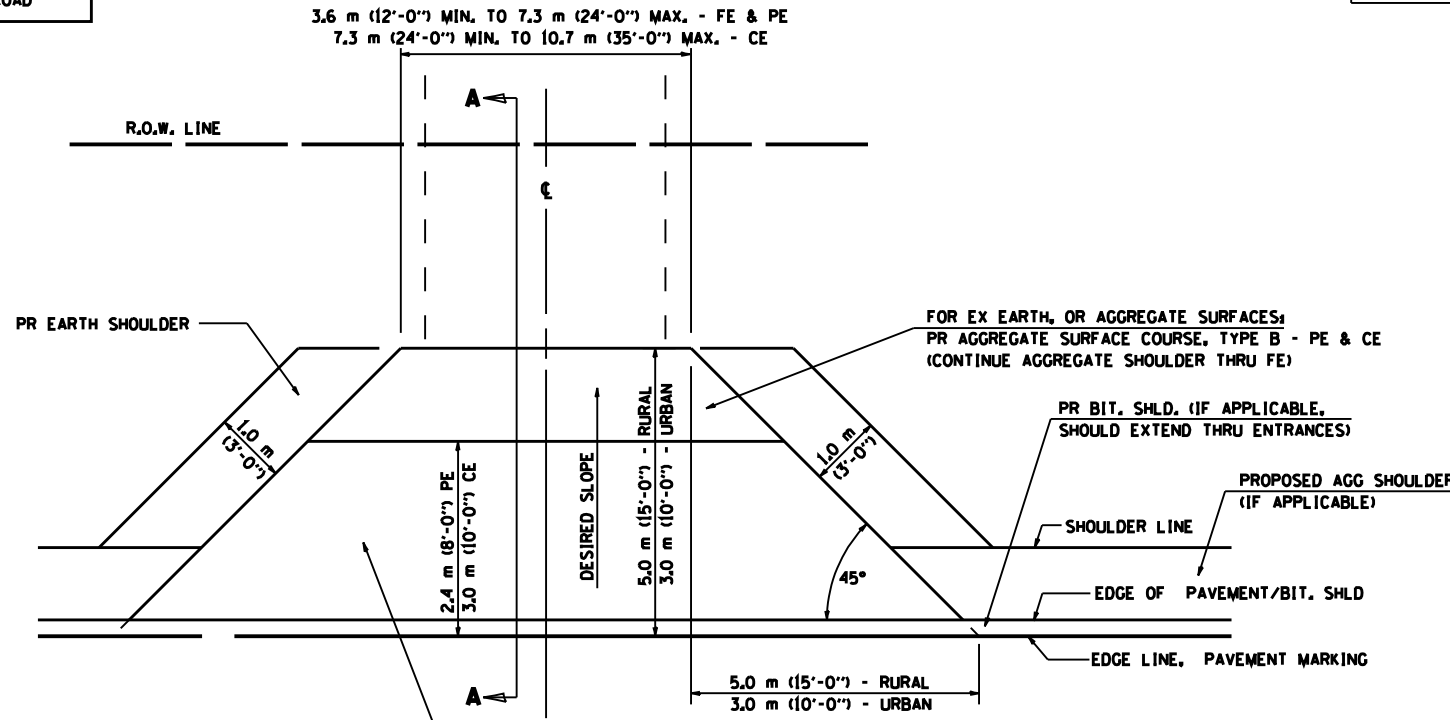
SECTION A-A FOR EX EARTH/AGGREGATE PE



SECTION A-A FOR EX EARTH/AGGREGATE CE & SIDE ROAD



SECTION A-A FOR EX BITUMINOUS/PC CONCRETE PE, CE & SIDE ROAD



FOR EX EARTH OR AGGREGATE SURFACES:
 PR BIT SURFACE REMOVAL (IF APPLICABLE)
 PR AGGREGATE SHOULDER THRU - FE
 PR BITUMINOUS CONCRETE 90 mm (3 1/2") - PE
 PR BITUMINOUS CONCRETE 200mm (8") - CE

FOR EX BITUMINOUS CONCRETE SURFACES:
 PR BITUMINOUS SURFACE REMOVAL-BUTT JOINT

FOR EX PCC SURFACES:
 PR PCC SURFACE REMOVAL-BUTT JOINT

GENERAL NOTES:

THE RESIDENT ENGINEER WILL DETERMINE THE EXACT TYPE OF IMPROVEMENT TO BE COMPLETED FOR ALL ENTRANCES, SIDEROADS AND MAILBOX TURNOUTS ON THIS PROJECT.

THE PLAN DETAILS AND SCHEDULES SHOULD BE USED AS A GUIDE FOR THE ENGINEER TO IMPLEMENT THE FINAL DESIGN. THE ENGINEER MAY DECIDE TO SALVAGE PORTIONS OF THE EXISTING ENTRANCE PAVEMENT STRUCTURE; THEREFORE, REDUCING PAY ITEM QUANTITIES. NO ADDITIONAL PAYMENT WILL BE ALLOWED FOR THIS REDUCTION IN QUANTITIES.

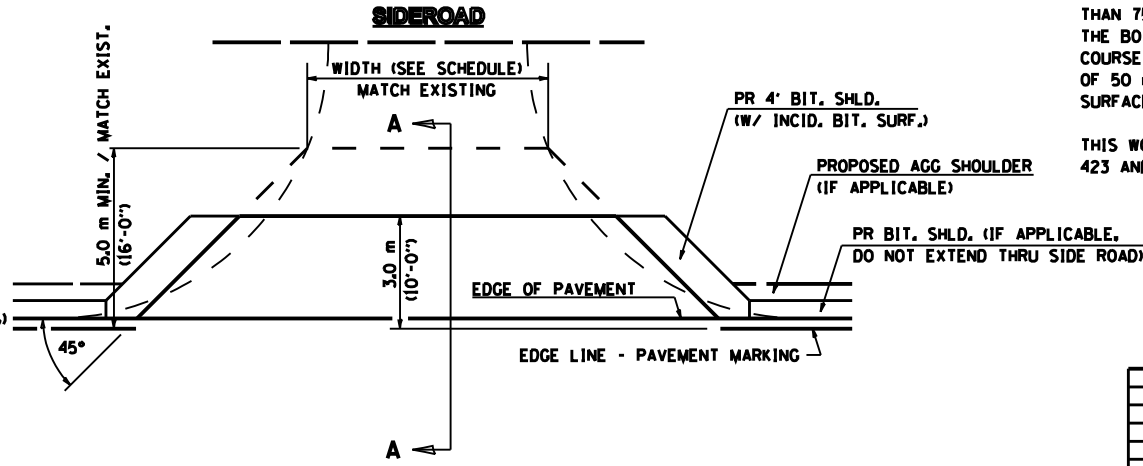
ANY WORK THE ENGINEER REQUIRES WHICH IS NOT COVERED BY A PAY ITEM CONTAINED IN THE PLANS WILL BE PAID FOR IN ACCORDANCE WITH ARTICLE 109.04 OF THE STANDARD SPECIFICATIONS.

BITUMINOUS CONCRETE REQUIRED TO CONSTRUCT THE ENTRANCES SHALL BE IN ACCORDANCE WITH THE APPLICABLE PORTIONS OF SECTION 406 AND 408 OF THE STANDARD SPECIFICATIONS AND AS DIRECTED BY THE ENGINEER.

WHEN THE BITUMINOUS CONCRETE PROPOSED FOR THE IMPROVEMENT IS THICKER THAN 75 mm (3 INCHES) AND REQUIRE PLACEMENT IN MORE THAN ONE LIFT. THE BOTTOM LIFT(S) SHALL MEET THE REQUIREMENTS OF BITUMINOUS BASE COURSE IN SECTION 406 OF THE STANDARD SPECIFICATIONS AND THE TOP LIFT OF 50 mm (2 INCHES) SHALL MEET THE REQUIREMENTS OF BITUMINOUS CONCRETE SURFACE COURSE, SUPERPAVE.

THIS WORK WILL BE PAID FOR IN ACCORDANCE WITH SECTIONS 351, 358, 408, 423 AND 440 OF THE STANDARD SPECIFICATIONS.

ALL DIMENSIONS ARE IN MILLIMETERS (INCHES)
 UNLESS OTHERWISE SHOWN.



NOTE: IF BIT. SHLDS ARE PROPOSED THEY SHOULD NOT EXTEND THROUGH SIDEROADS

REVISIONS	
NAME	DATE
JCN	2/19/03
JCN	4/01/04

ILLINOIS DEPARTMENT OF TRANSPORTATION
 DISTRICT SIX
 DETAILS FOR RURAL / URBAN
 ENTRANCE, MAILBOX TURNOUT
 & SIDEROADS
 W/ O CONCRETE GUTTER
 (PPP - PROJECTS)

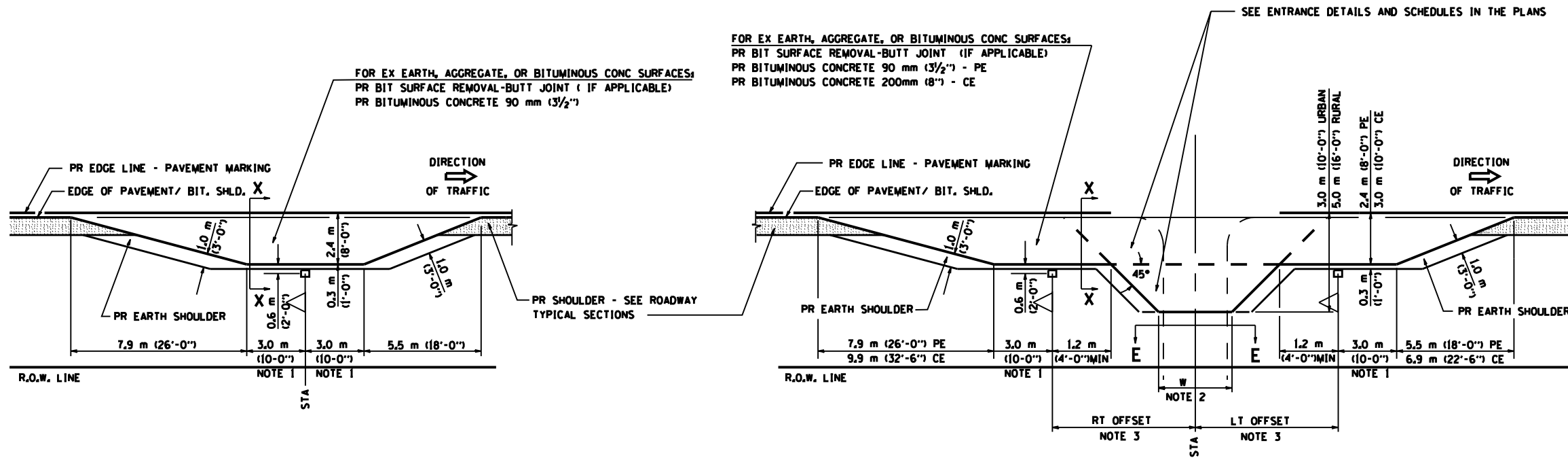
SCALE: VERT. DATE: FEBRUARY 23, 1999
 HORIZ. DRAWN BY: CADD
 CHECKED BY: JCN

PLOT DATE: 12/16/2006
 FILE NAME: c:\p00\proj\134rs-4\134rs-4.dwg
 PLOT SCALE: 1:42,250
 USER: JCN

F.A. RTE.	SECTION	COUNTY	TOTAL SHEETS	SHEET NO.
121	134RS-4	LOGAN	67	33
STA.		TO STA.		
FED. ROAD DIST. NO. 6		ILLINOIS FED. AID PROJECT		

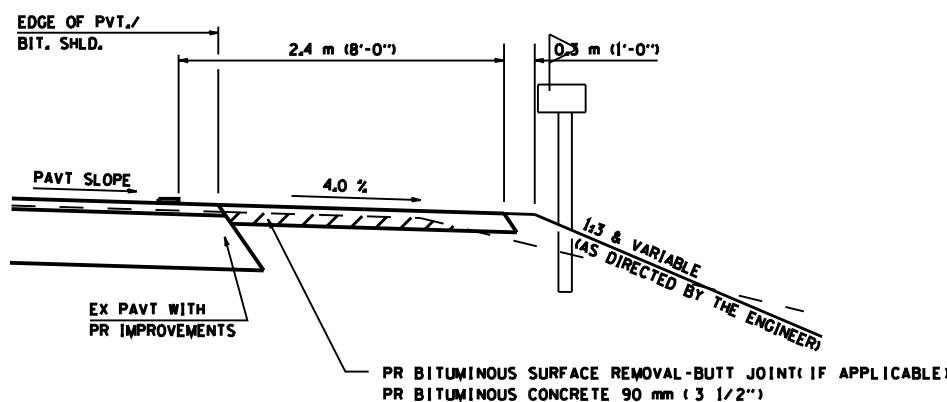
NOTE:
 BUILD ENTRANCES AND SIDEROADS USING THE CROSS SECTIONS.
 AT SOME OF THE ENTRANCE AND/OR SIDEROAD MUST BE BUILT
 SO WATER WILL DRAIN OVER THE ENTRANCE OR SIDEROAD

DETAILS OF MAILBOX TURNOUTS



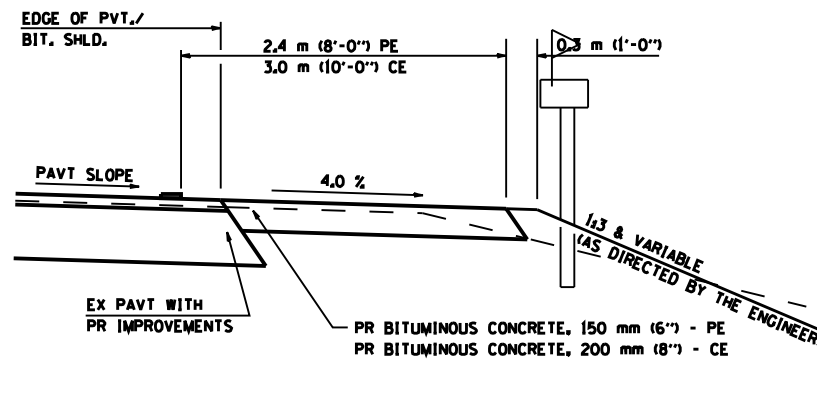
PLAN - MAILBOX TURNOUTS

PLAN - COMBINED MAILBOX TURNOUT WITH TRAILING OR LEADING ENTRANCE



SECTION X-X THRU MAILBOX TURNOUT
 ALSO APPLIES TO MAILBOX TURNOUTS COMBINED WITH
 EX EARTH, AGGREGATE, OR BITUMINOUS PE & FE

(DETAIL APPLIES WHEN ILS. TURNOUT DOES NOT EXIST.
 IF EXISTING, TREAT SAME AS ENTRANCE.)



SECTION X-X THRU MAILBOX TURNOUT
 COMBINED WITH EX BITUMINOUS CONC & PC CONC PE & CE

(DETAIL APPLIES WHEN ILS. TURNOUT DOES NOT EXIST.
 IF EXISTING, TREAT SAME AS ENTRANCE.)

NOTE 1 IF MORE THAN ONE MAILBOX IS PRESENT, DIMENSION FROM CENTER OF END MAILBOX.

NOTE 2 FOR ENTRANCE LAYOUT DIMENSIONS AND SECTIONS A-A & E-E REFER TO THE SCHEDULES IN THE PLANS.

NOTE 3 BOTH LT OR RT OFFSETS FOR MAILBOX SHOWN USE OFFSET DIMENSION PER SCHEDULE AND REFER TO LAYOUT SHOWN ON THE PLAN.

ALL DIMENSIONS ARE IN MILLIMETERS (INCHES)
 UNLESS OTHERWISE SHOWN.

SHEET 2 OF 3

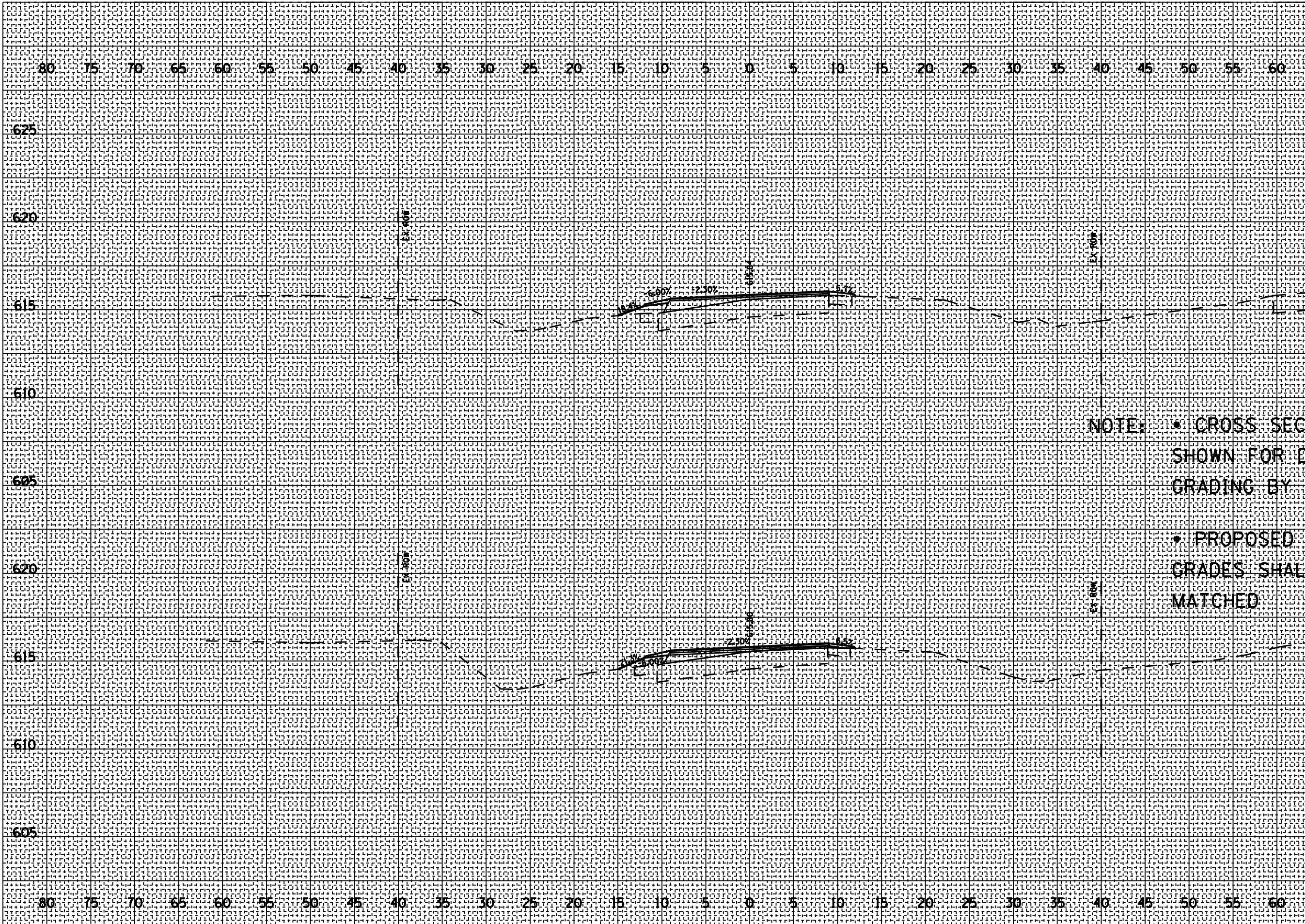
REVISIONS	
NAME	DATE
JCN	2/19/03
JCN	4/01/04

ILLINOIS DEPARTMENT OF TRANSPORTATION
 DISTRICT SIX
 DETAILS FOR RURAL / URBAN
 ENTRANCE, MAILBOX TURNOUT
 & SIDEROADS
 W/ O CONCRETE GUTTER
 (PPP - PROJECTS)

SCALE: VERT. DRAWN BY CADD
 HORIZ. CHECKED BY JCN
 DATE: FEBRUARY 23, 1999

PLOT DATE: 12/16/2006
 FILE NAME: I:\projects\114822006\114822006.dwg
 PLOT SCALE: 1:42,250
 USER: JCN

F.A. RTE.	SECTION	COUNTY	TOTAL SHEETS	SHEET NO.
121	134RS-4	LOGAN	67	34
STA. 358+00.000 TO STA. 358+50.000			ILLINOIS FED. AID PROJECT	



DATE	BY
SURVEYED	PLOTTED
NO. BOOK	NO. DATE
AREAS CHECKED	

DATE	BY
SURVEYED	PLOTTED
NO. BOOK	NO. DATE
AREAS CHECKED	

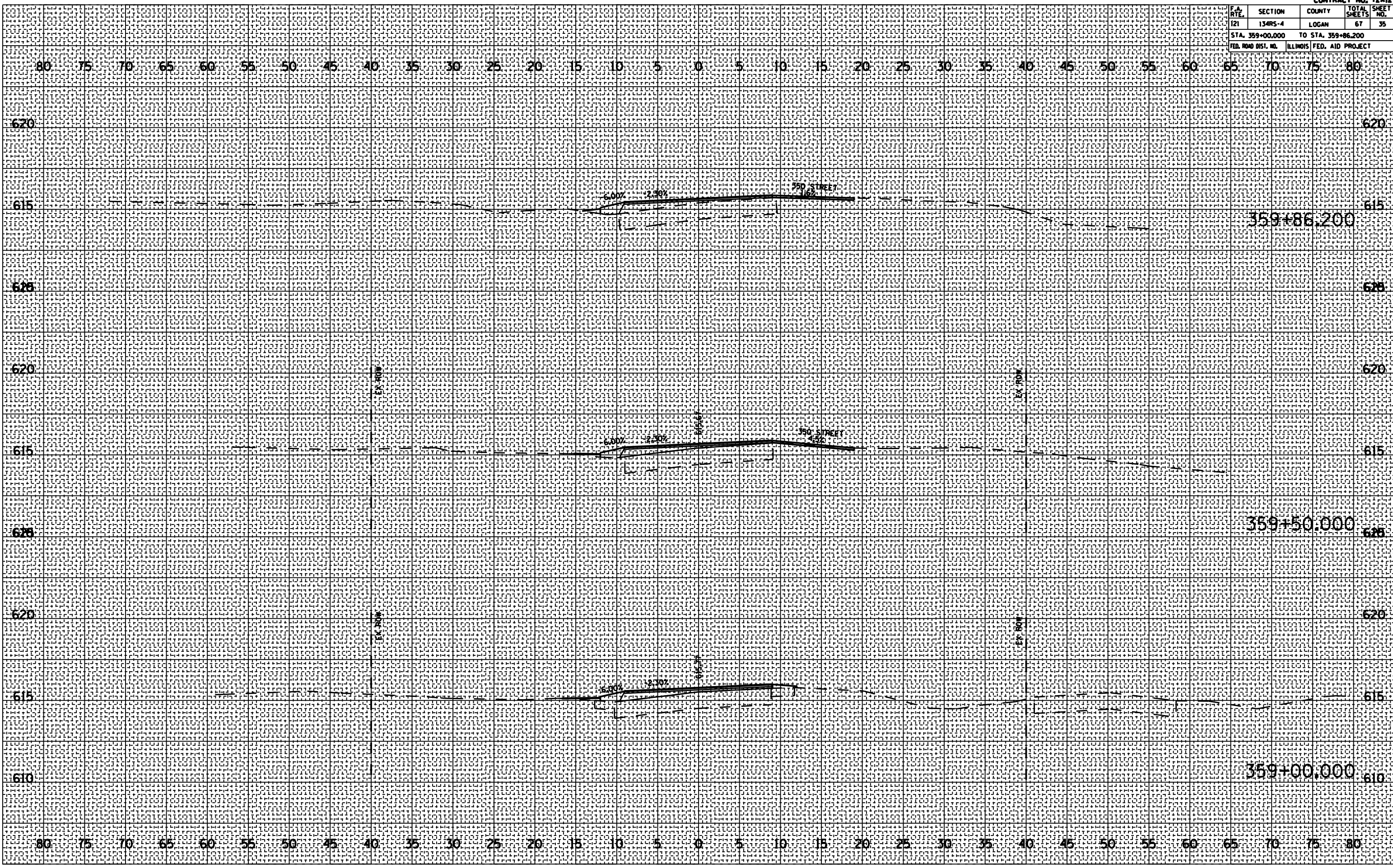
PLOT DATE: 2/16/2006
 PLOT NAME: 134RS-4
 PLOT SCALE: 1/8" = 1'-0"
 USER NAME: [unreadable]

F.A. RTE.	SECTION	COUNTY	TOTAL SHEETS	SHEET NO.
121	134RS-4	LOGAN	67	35
STA. 359+00.000 TO STA. 359+86.200				
FED. ROAD DIST. NO.			ILLINOIS	FED. AID PROJECT

DATE	BY
SURVEYED	PLOTTED
SURVEY	MAP
NOTE BOOK	NO.
AREAS CHECKED	

DATE	BY
SURVEYED	PLOTTED
SURVEY	MAP
NOTE BOOK	NO.
AREAS CHECKED	

PLOT DATE: 2/16/2006
 PLOT NAME: 134RS-4
 PLOT SCALE: 1/4" = 100'
 USER NAME: [unclear]

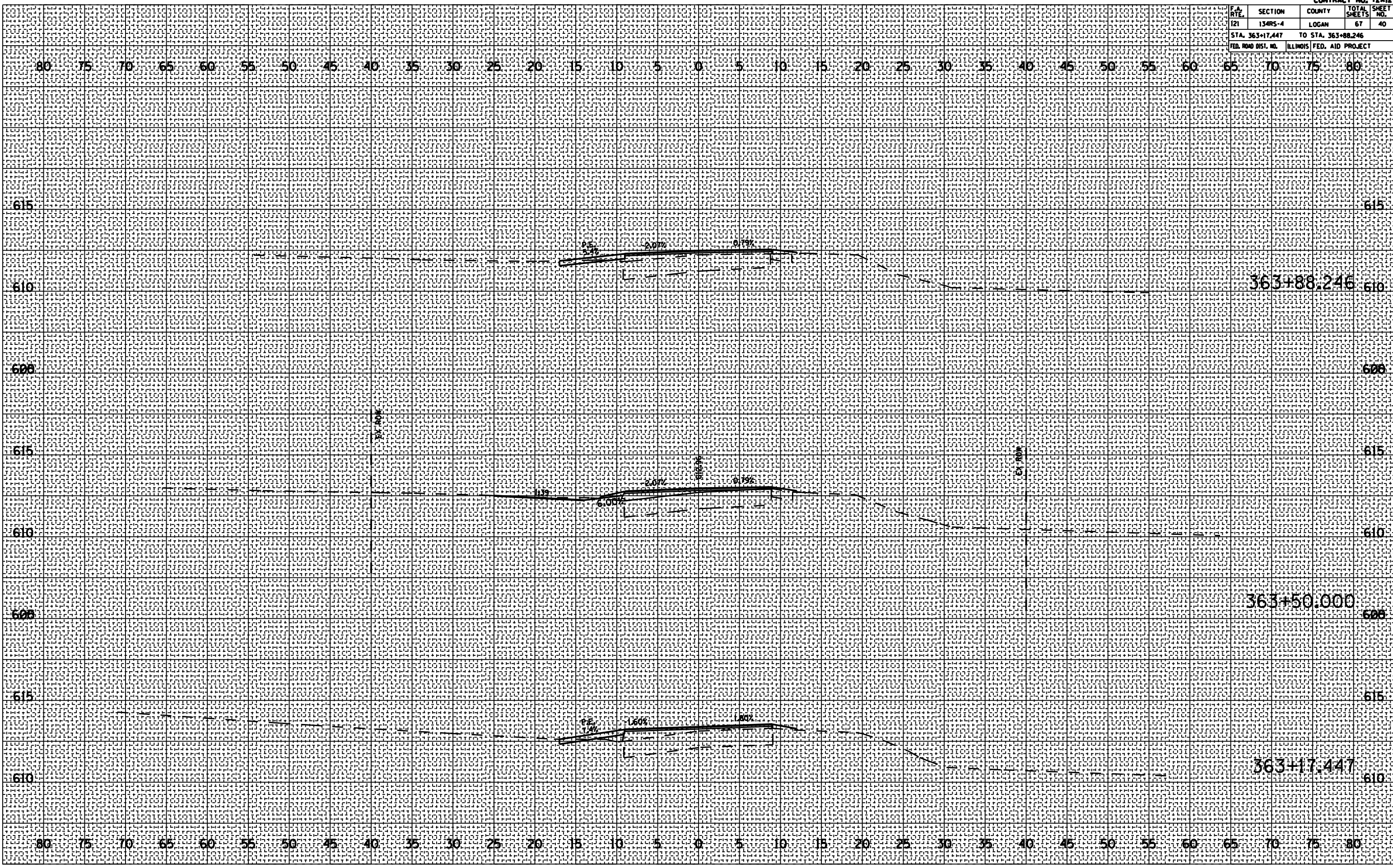


F.A. RTE.	SECTION	COUNTY	TOTAL SHEETS	SHEET NO.
121	134RS-4	LOGAN	67	40
STA. 363+17.447		TO STA. 363+88.246		
FED. ROAD DIST. NO.		ILLINOIS FED. AID PROJECT		

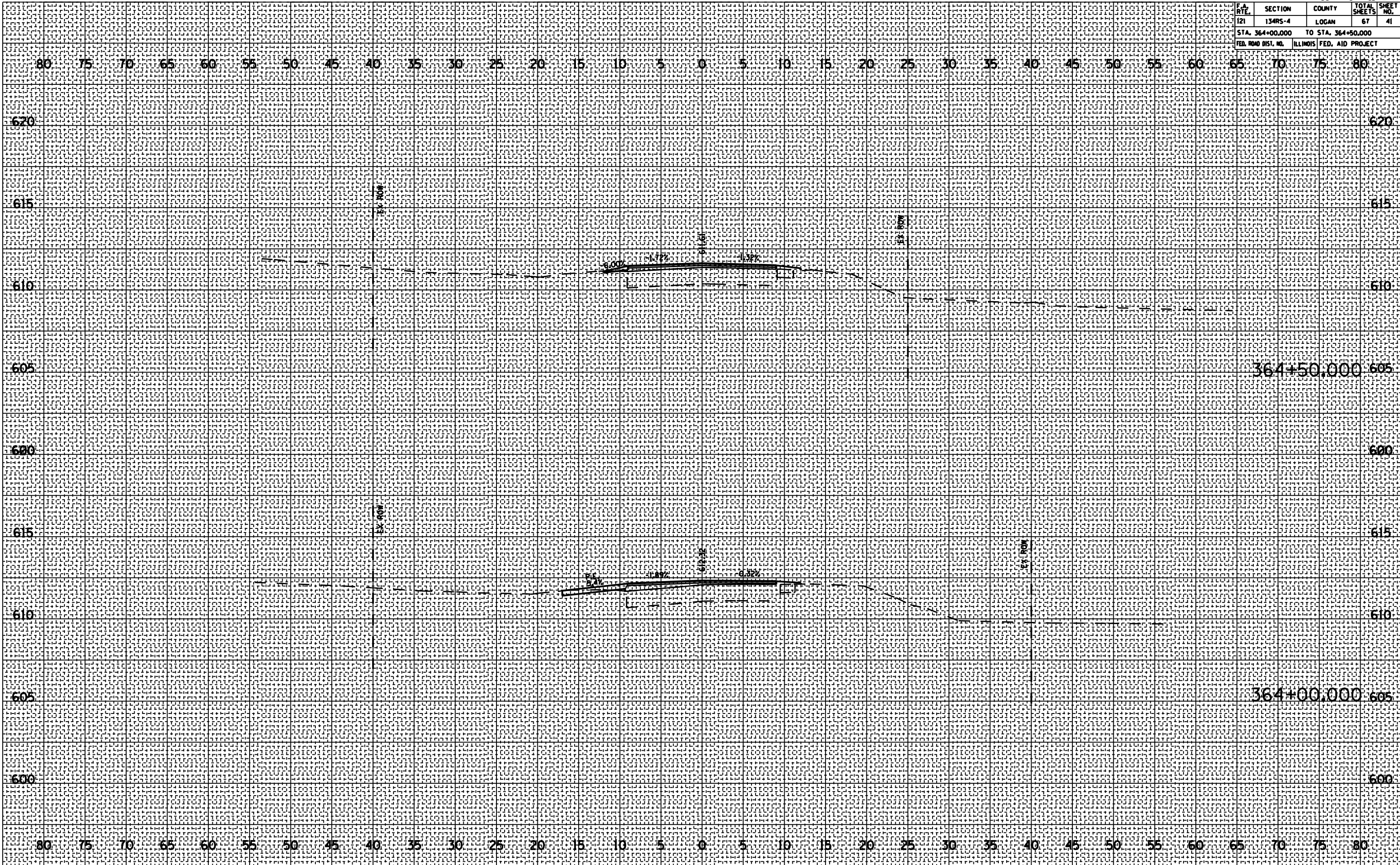
DATE	
BY	
FINISHED SURVEY	
PLOTTED	
NOTE BOOK	
AREAS CHECKED	

DATE	
BY	
ORIGINAL SURVEY	
PLOTTED	
NOTE BOOK	
AREAS CHECKED	

PLOT DATE: 2/16/2006
 PLOT NAME: 134RS-4
 PLOT SCALE: 1"=40'
 USER NAME: [unclear]



F.A. RTE.	SECTION	COUNTY	TOTAL SHEETS	SHEET NO.
121	134RS-4	LOGAN	67	41
STA. 364+00.000		TO STA. 364+50.000		
FED. ROAD DIST. NO.		ILLINOIS FED. AID PROJECT		



DATE: _____ BY: _____

FINISHED SURVEY: _____

ORIGINAL SURVEY: _____

NOTE BOOK NO.: _____

AREAS CHECKED: _____

DATE: _____ BY: _____

FINISHED SURVEY: _____

ORIGINAL SURVEY: _____

NOTE BOOK NO.: _____

AREAS CHECKED: _____

PLOT DATE: 2/10/2006

PLOT NAME: 134RS-4

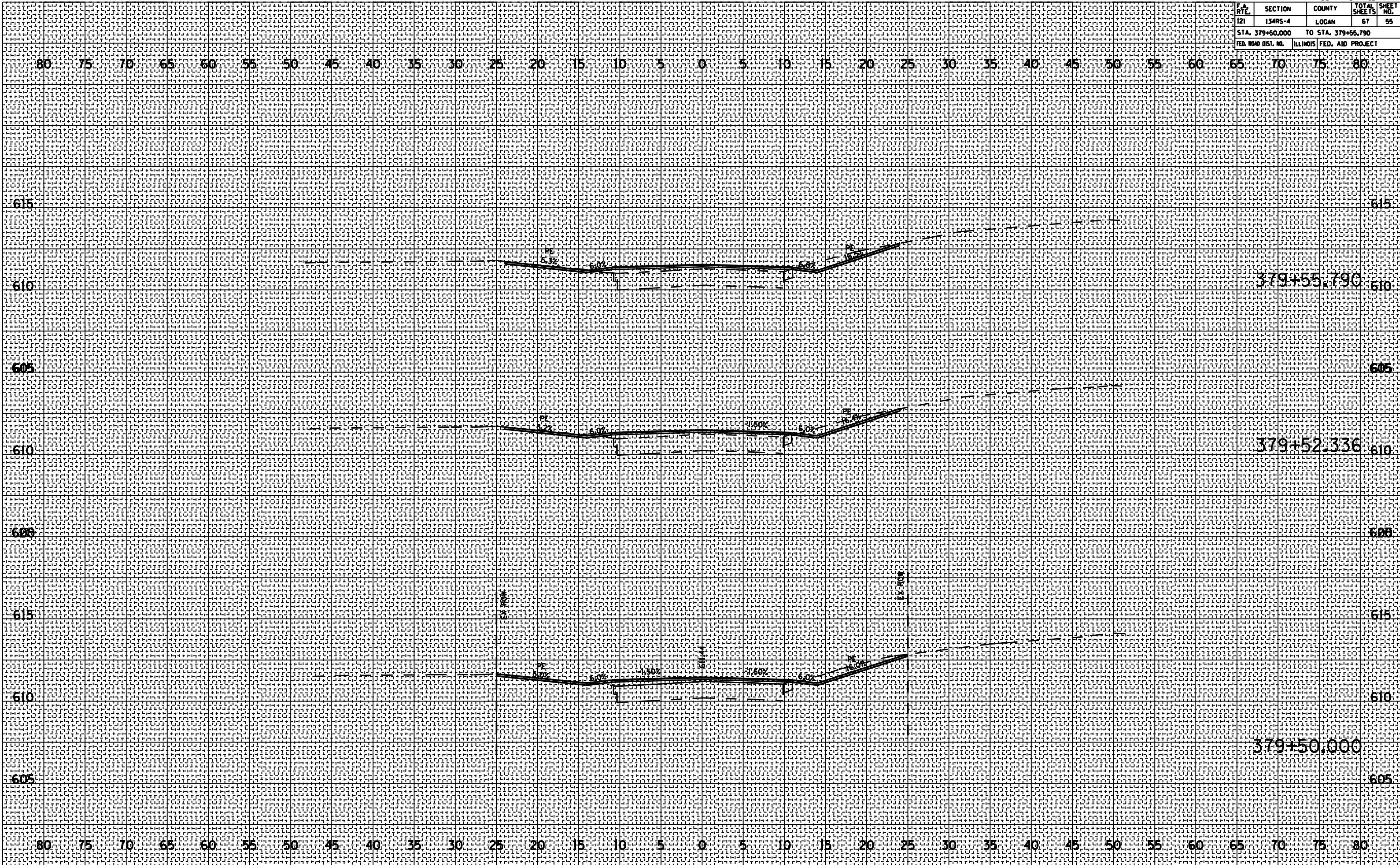
PLOT SCALE: 1" = 40'

USER NAME: brenham

364+50.000

364+00.000

F.A. RTE.	SECTION	COUNTY	TOTAL SHEETS	SHEET NO.
121	134RS-4	LOGAN	67	55
STA. 379+50.000 TO STA. 379+55.790				
FED. ROAD DIST. NO.			ILLINOIS FED. AID PROJECT	



DATE: _____ BY: _____

FINISHED SURVEY: _____

PLOTTED: _____

NOTE BOOK: _____

AREAS CHECKED: _____

DATE: _____ BY: _____

ORIGINAL SURVEY: _____

PLOTTED: _____

NOTE BOOK: _____

AREAS CHECKED: _____

DATE: 2/10/2006

PLOTTED: _____

SCALE: 1" = 40'

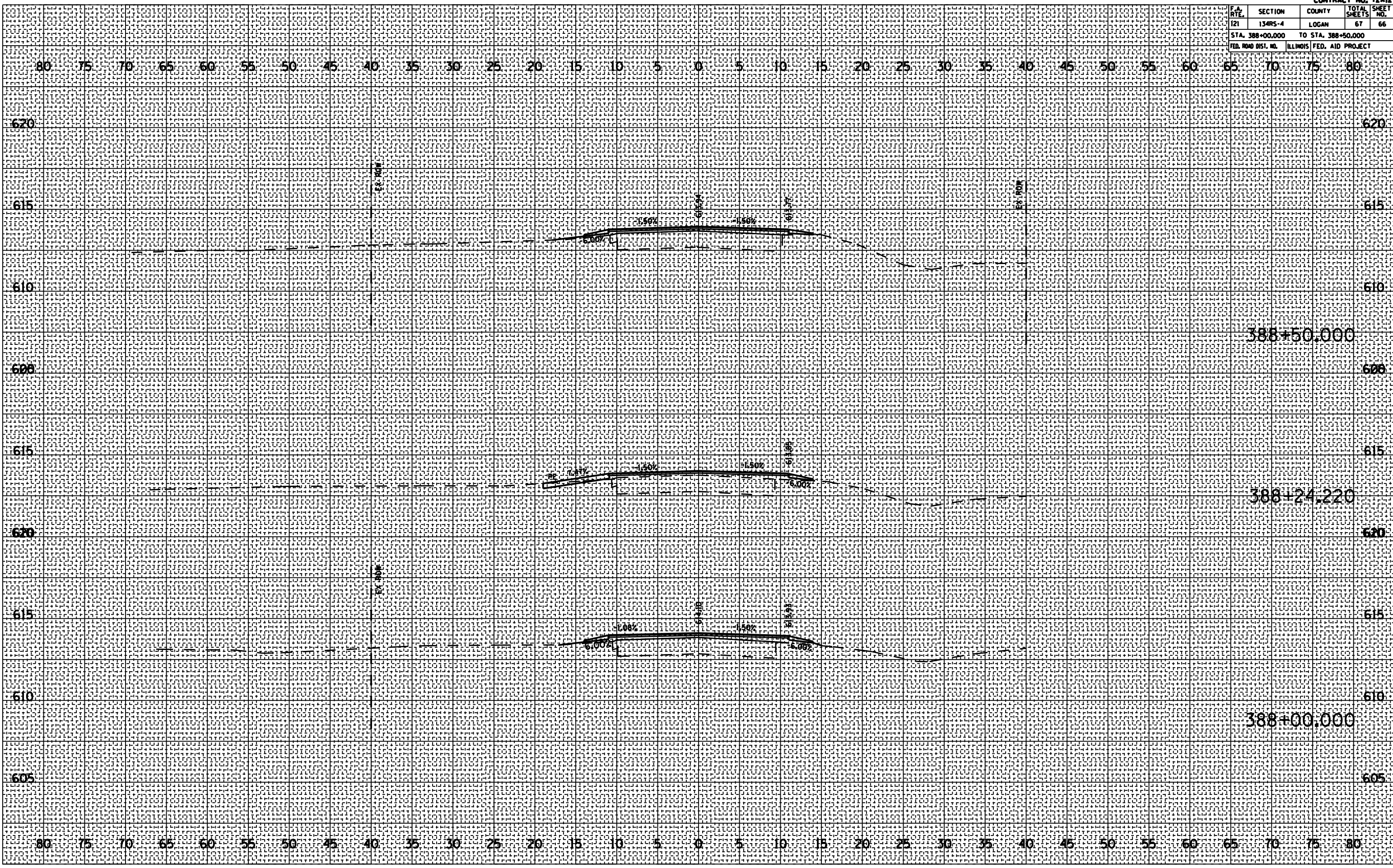
USER: _____

F.A. RTE.	SECTION	COUNTY	TOTAL SHEETS	SHEET NO.
121	134RS-4	LOGAN	67	66
STA. 388+00.000		TO STA. 388+50.000		
FED. ROAD DISL. NO.		ILLINOIS FED. AID PROJECT		

DATE	BY

DATE	BY

PLOT DATE: 2/16/2006
 PLOT NAME: 134RS-4
 PLOT SCALE: 1/8" = 1'-0"
 USER NAME: [unclear]



F.A. RTE.	SECTION	COUNTY	TOTAL SHEETS	SHEET NO.
121	134RS-4	LOGAN	67	67
STA. 389+00.000		TO STA. 390+00.000		620
FED. ROAD DIST. NO.		ILLINOIS FED. AID PROJ. NO.		

DATE	BY

DATE	BY

PLOT DATE: 2/16/2006
 PLOT NAME: 134RS-4
 PLOT SCALE: 1/8" = 100'
 USER NAME: [unclear]

