CONTRACT NO. 74058

F.A.S. RTE.	SECTION	COUNTY	TOTAL SHEETS	SHEET NO.
1808	(1)RS-2	LAWRENCE	15	5
STA.		TO STA.		
FED. ROAD DIST. NO.	ILLINOIS	FED. AID PROJECT		

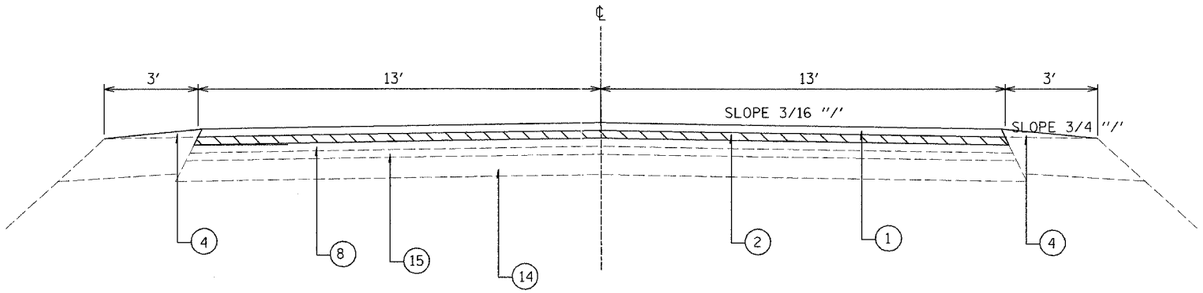

1 BITUMINOUS CONCRETE SURFACE COURSE, SUPERPAVE, MIX "C", N50, 1 1/2"
2 BITUMINOUS SURFACE REMOVAL, (VARIABLE DEPTH)
3 BITUMINOUS SURFACE REMOVAL, 1 1/2"
4 AGGREGATE SHOULDERS, TYPE B
5 EXISTING CONCRETE PAVEMENT
6 EXISTING BITUMINOUS RESURFACING (NOT ALONG ENTIRE LENGTH)
7 EXISTING LEVELING BINDER (MACHINE METHOD), 1/2"
8 EXISTING BITUMINOUS CONCRETE SURFACE COURSE, MIX D, CLASS I, 1 1/2"
9 EXISTING BITUMINOUS CONCRETE WIDENING, 8"
10 EXISTING GRANULAR SUB-BASE
11 EXISITNG CONCRETE CURB
12 EXISTING PCC PAVEMENT, 10"
13 EXISTING BITUMINOUS SHOULDERS, 8"
14 EXISTING BITUMINOUSE BASE COURSE, 8"
15 EXISTING BITUMINOUS CONCRETE BINDER COURSE, 1 1/2"

84+10 TO 86+27

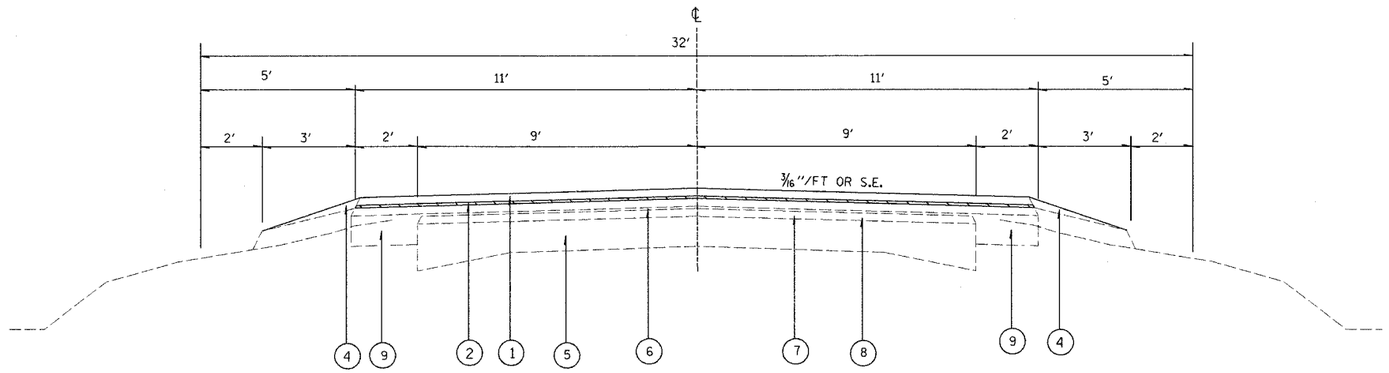

86+27 TO 365+25

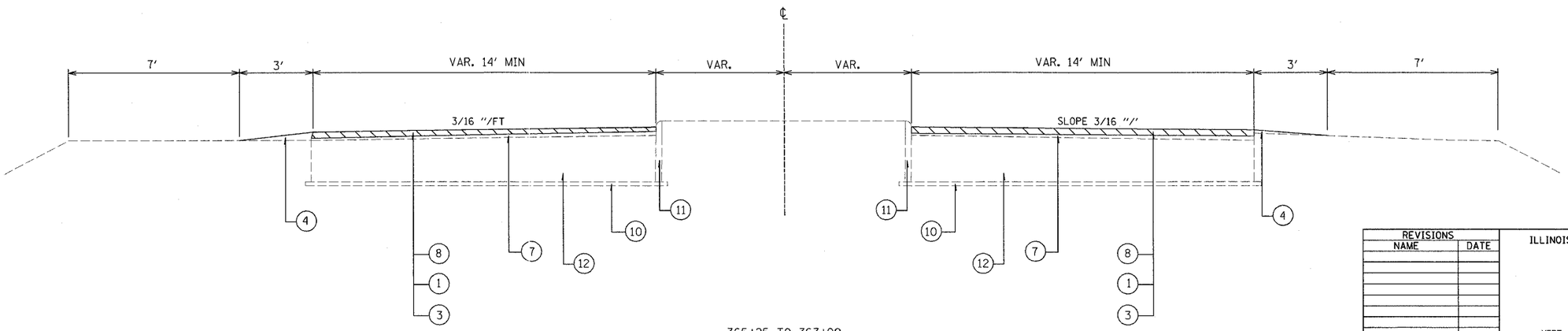

365+25 TO 367+00

REVISIONS	
NAME	DATE

ILLINOIS DEPARTMENT OF TRANSPORTATION

TYPICAL SECTIONS

SCALE: VERT. HORIZ.
DATE
DRAWN BY
CHECKED BY

Rev.

PLOT DATE = 10/19/2005
FILE NAME = c:\projects\74058d\d03804pa.dgn
PLOT SCALE = $SCALE$
USER NAME = steffenmk