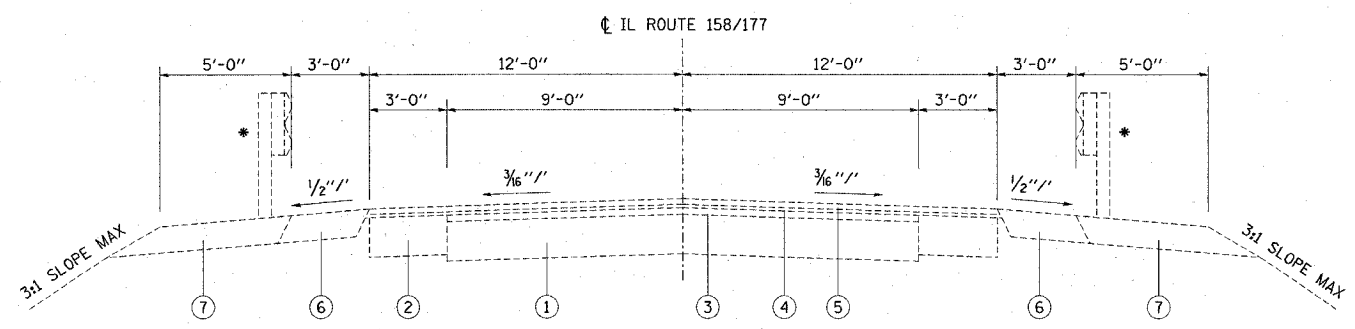


F.A.S. RTE.	SECTION	COUNTY	TOTAL SHEETS	SHEET NO.
1848	28-4BR	ST. CLAIR	101	55
STA.		TO STA.		
FED. ROAD DIST. NO.		ILLINOIS FED. AID PROJECT		

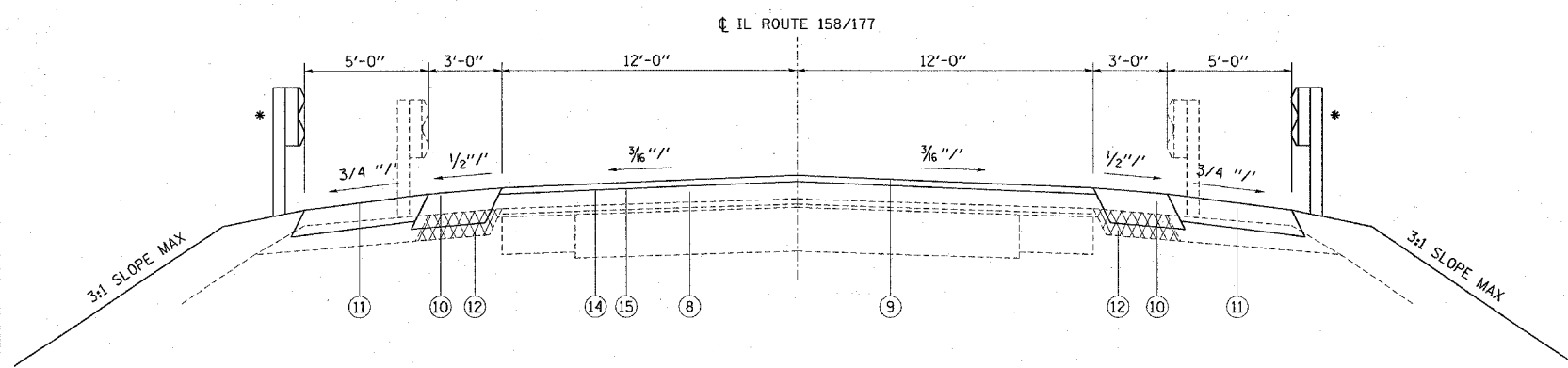
**LEGEND**

- ① EXISTING PCC PAVEMENT - 9"
- ② EXISTING PCC BASE COURSE WIDENING - 9"
- ③ EXISTING BITUMINOUS CONCRETE BINDER COURSE - 1 1/2 "
- ④ EXISTING BITUMINOUS LEVELING BINDER - 3/4 "
- ⑤ EXISTING BITUMINOUS CONCRETE SURFACE COURSE - 1 1/4 "
- ⑥ EXISTING BITUMINOUS SHOULDER - 6"
- ⑦ EXISTING AGGREGATE SHOULDER - 6"
- ⑧ PROPOSED BITUMINOUS CONCRETE BINDER COURSE, SUPERPAVE - VARIABLE DEPTH
- ⑨ PROPOSED BITUMINOUS SURFACE COURSE, SUPERPAVE - 1 1/2 "
- ⑩ PROPOSED BITUMINOUS SHOULDER, SUPERPAVE - 8"
- ⑪ PROPOSED AGGREGATE SHOULDER - 6"
- ⑫ PROPOSED PAVED SHOULDER REMOVAL - 6"
- ⑬ PROPOSED BITUMINOUS BASE COURSE, SUPERPAVE - 9 1/2"
- ⑭ PROPOSED BITUMINOUS MATERIALS PRIME COAT
- ⑮ PROPOSED AGGREGATE (PRIME COAT)



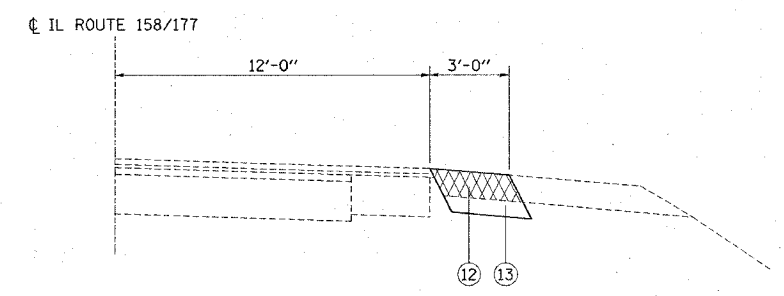
**EXISTING TYPICAL SECTION**

STA 352+60 TO STA 355+28  
 STA 357+09 TO STA 360+20  
 \* STA 353+55.9 TO STA 357+18.4 RT  
 STA 354+05.6 TO STA 358+81.1 LT



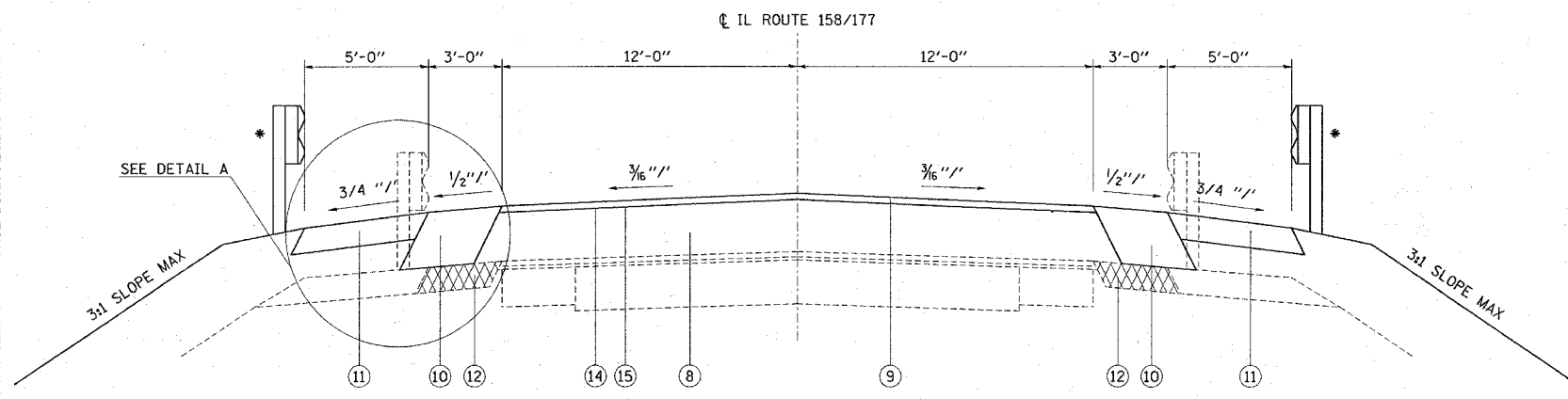
**PROPOSED TYPICAL SECTION**

STA 352+60 TO STA 354+50  
 STA 358+30 TO STA 360+20  
 \* STA 353+55.9 TO STA 354+50 RT  
 STA 354+05.6 TO STA 354+50 LT  
 STA 358+45 TO STA 358+81.1 LT



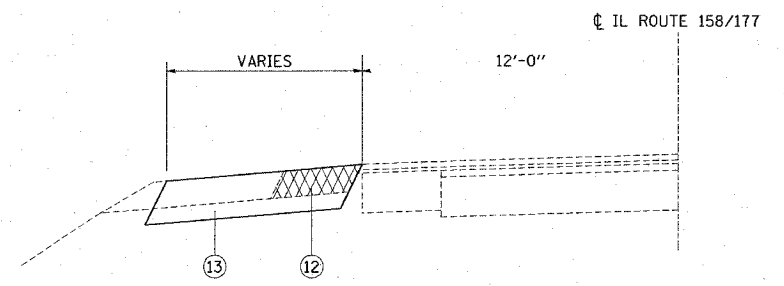
**PROPOSED WIDENING FOR STAGE I CONSTRUCTION**

STA 353+50 TO STA 355+82.4  
 STA 356+54.1 TO STA 359+00



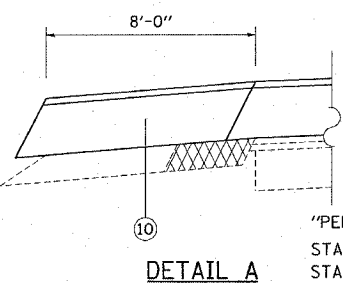
**PROPOSED TYPICAL SECTION**

STA 354+50 TO STA 355+28  
 STA 357+09 TO STA 358+30  
 \* STA 354+55 TO STA 357+18.4 RT  
 STA 354+50 TO STA 358+45 LT



**PROPOSED WIDENING FOR STAGE II CONSTRUCTION**

7'-6" - STA 353+50 TO STA 354+48  
 8'-0" - STA 357+89 TO STA 358+50



**DETAIL A**

"PERMANENT PAVEMENT" FOR STAGE II TO REMAIN IN PLACE  
 STA 354+78 TO STA 355+28 LT  
 STA 357+09 TO STA 357+59 LT

REVISIONS	
NAME	DATE

ILLINOIS DEPARTMENT OF TRANSPORTATION  
**TYPICAL SECTION**  
 FAS ROUTE 1848  
 SECTION 28-4BR  
 ST. CLAIR COUNTY  
 SN 082-0058(E) 0272(P)

PLOT DATE = 3/9/2006  
 FILE NAME = c:\projects\1848\plan\1848typ.dgn  
 PLOT SCALE = 50.000 / 1 IN.  
 REFERENCE = \*RIP\*