







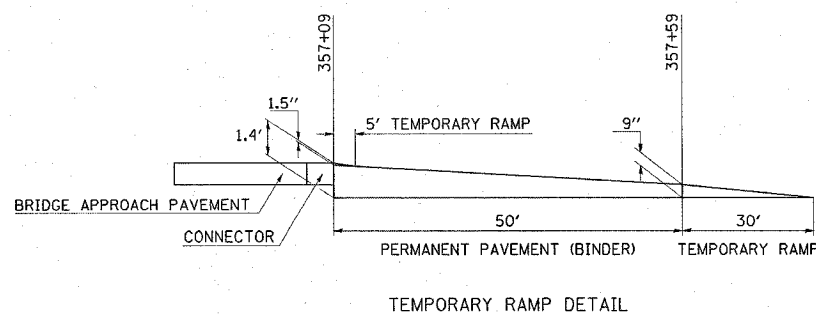
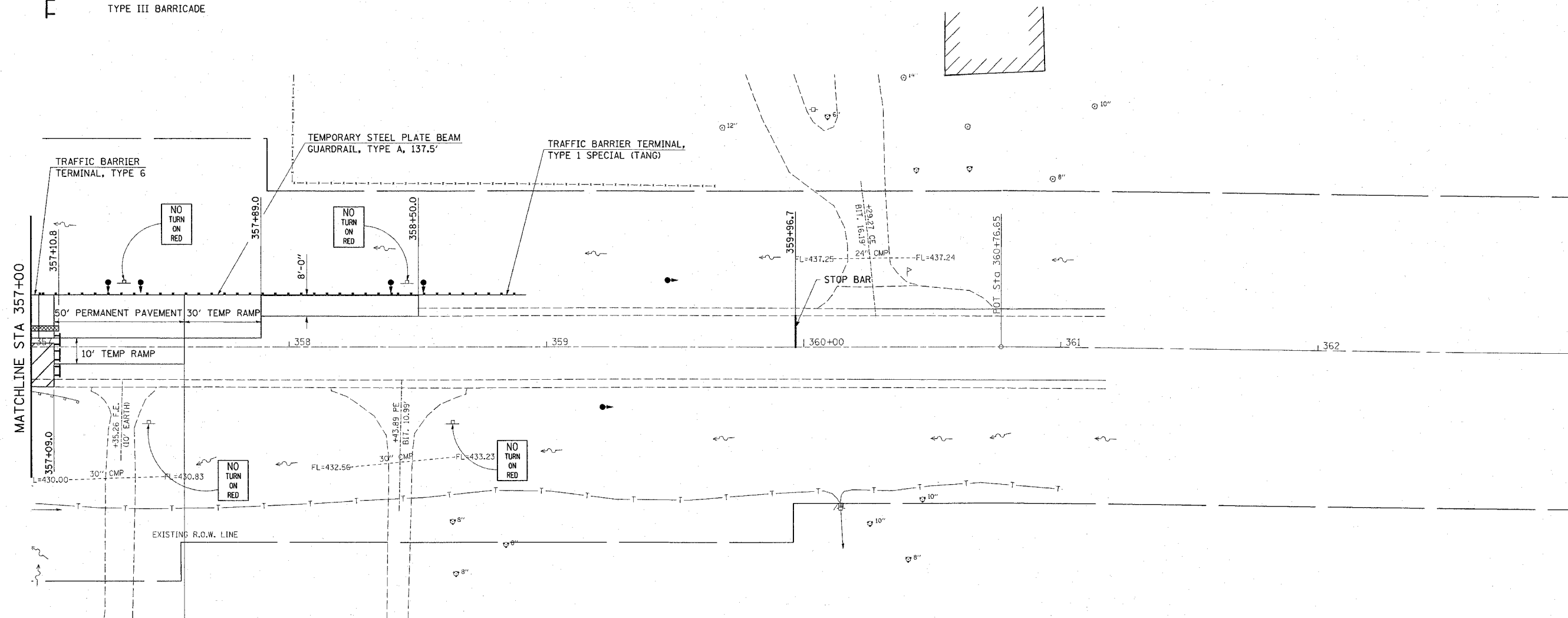
F.A.S. RTE.	SECTION	COUNTY	TOTAL SHEETS	SHEET NO.
1848	28-4BR	ST. CLAIR	101	63
STA. 357+50		TO STA. 363+50		
FED. ROAD DIST. NO.		ILLINOIS FED. AID PROJECT		

LEGEND

-  IMPACT ATTENUATOR
-  TEMPORARY CONCRETE BARRIER
-  BARRELS OR BARRICADES WITH STEADY BURNING LIGHT
-  TEMPORARY BRIDGE TRAFFIC SIGNALS
-  TYPE III BARRICADE



PLAN	SUBMITTED	DATE
NOTE BOOK NO.	PLOTTED	BY
	CHECKED	
	BY	
	PAID FILE NAME	



ILLINOIS DEPARTMENT OF TRANSPORTATION
STAGE II CONSTRUCTION

REVISIONS	
NAME	DATE

FAS ROUTE 1848
SECTION 28-4BR
ST. CLAIR COUNTY
SN 082-0058(E) 0272(P)

DRAWN BY:

PLOT DATE: *DATE-TIME*

88042EN
11/11/00
*REF-00584.dwg
*REF-00584.dwg
*REF-00584.dwg
*REF-00584.dwg