

SHEET NO.	SECTION	COUNTY	TOTAL SHEETS	SHEET NO.
F.A. 224	04-00137-01-FP	HENRY	25	1
FED. ROAD DIST. NO. 7		ILLINOIS	FED. AID PROJECT SR-224(105)	

INDEX OF SHEETS

1	COVER SHEET AND INDEX OF SHEETS
2	SUMMARY OF QUANTITIES
3 - 4	TYPICAL SECTIONS
5 - 8	SCHEDULES OF QUANTITIES & GENERAL NOTES
9 - 12	PLAN AND PROFILE - WOLF ROAD
13	PLAN AND PROFILE - 950 E. RIDGE ROAD
14 - 18	STORM WATER POLLUTION PREVENTION PLAN
19 - 22	CROSS SECTIONS - WOLF ROAD
23	CROSS SECTIONS - 950 E. RIDGE ROAD
24	CONCRETE GUTTER TYPE A (MODIFIED)
25	INLET SPECIAL WITH FRAME AND GRATE

STATE OF ILLINOIS
COUNTY OF HENRY

PLANS FOR PROPOSED
FEDERAL-AID SECONDARY PROJECT

SECTION 04-00137-01-FP
WOLF ROAD/950 E. RIDGE ROAD
INTERSECTION & TURN LANES
F.A.S. ROUTE 224 C.H. 2
PROJECT SR-224(105)
JOB NO. C-92-061-05
CONTRACT NO. 85370
2006

STANDARDS

000001-04	STANDARD SYMBOLS, ABBREVIATIONS, AND PATTERNS
280001-02	TEMPORARY EROSION CONTROL SYSTEMS
406201	MAILBOX TURNOUT
542401	METAL END SECTION FOR PIPE CULVERTS
606101-01	TYPE A GUTTER (INLET, OUTLET & ENTRANCE)
666001	RIGHT OF WAY MARKERS
701001-01	OFF-ROAD OPERATIONS, 2L 2W, 4.5 m (15') MIN. AWAY, FOR SPEEDS > 45 MPH
701006-02	OFF-ROAD OPERATIONS, 2L 2W, 4.5 m (15') TO 600 m (24') FROM PAVEMENT EDGE
701301-02	LANE CLOSURE, 2L 2W, SHORT TIME OPERATIONS
701306-01	LANE CLOSURE, 2L 2W, SLOW MOVING OPERATIONS DAY ONLY, FOR SPEEDS > 45 MPH
701311-02	LANE CLOSURE, 2L 2W, MOVING DAY ONLY OPERATIONS
701326-02	LANE CLOSURE 2L, 2W PAVEMENT WIDENING, FOR SPEEDS > 45 MPH
702001-06	TRAFFIC CONTROL DEVICES
780001-01	TYPICAL PAVEMENT MARKINGS

NAME AND ADDRESS OF UTILITIES	TYPE
MEDIACOM 3900 26th Avenue Moline, IL 61265 (309) 743-4750	CABLE TV
GENESEO COMMUNICATIONS 111 E. First Street Geneseo, IL 61254 Attn: Matt Storm (309) 944-2103 x 012	TELEPHONE
MID-AMERICAN ENERGY 2811 Fifth Avenue Rock Island, IL 61201 Attn: Steve Kelsey (309) 793-3778	GAS/ELECTRIC

PLAN HORIZ. 1" = 20'

SCALES: PROFILE HORIZ. 1" = 20'

PROFILE VERT. 1" = 5'

CROSS SECTIONS 1" = 5', 10'

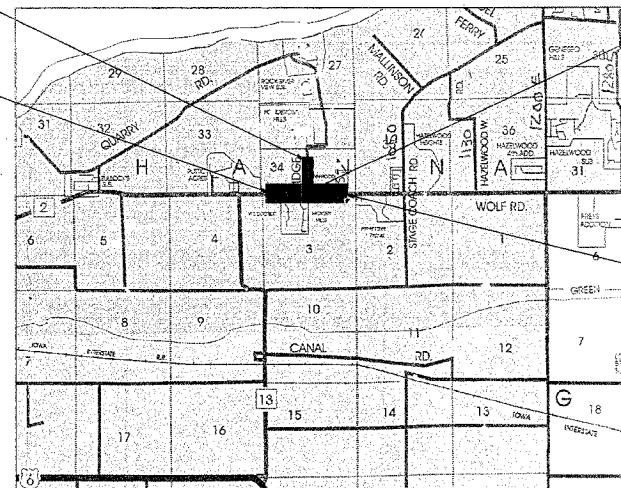
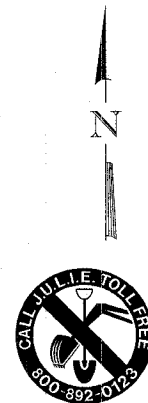
950 E RIDGE ROAD
ENDS AT STA. 12+12.02

WOLF ROAD
BEGINS AT STA. 502+35.76

950 E. RIDGE ROAD
STARTS AT STA. 10+19

WOLF ROAD
ENDS AT STA. 522+08.57

DESIGN CRITERIA			
DESIGN SPEED:	60 MPH - WOLF ROAD		
	50 MPH - 950 E. RIDGE ROAD		
CLEAR ZONE: 20'			
FUNCTIONAL CLASSIFICATION	HIGHWAY	DHV (2024)	TRUCKS (1%)
LOCAL	950 E. RIDGE ROAD	200 - 400	1
RURAL MAJOR COLLECTOR	WOLF ROAD	400 - 1425	1




LOCATION MAP

NET LENGTH = 2,165.83 FEET = 0.41 MILES

APPROVED: Jan 6 2006 LOCAL AGENCY OFFICIAL
 PASSED: January 27 2006
 APPROVED: January 27 2006
 For Bidding: Albert R. ...

STATE OF ILLINOIS
DEPARTMENT OF TRANSPORTATION



809 East Second Street Dixon, Illinois 61021
 Phone 815.284.3381 Fax 815.284.3385
 Design Firm #154-000918
 www.willetthofmann.com