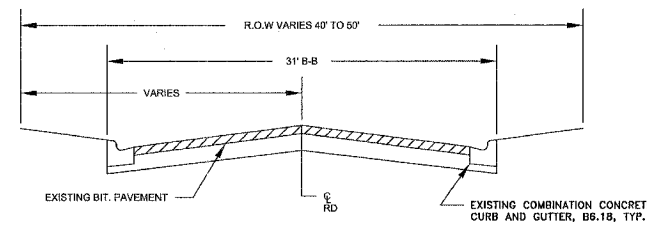
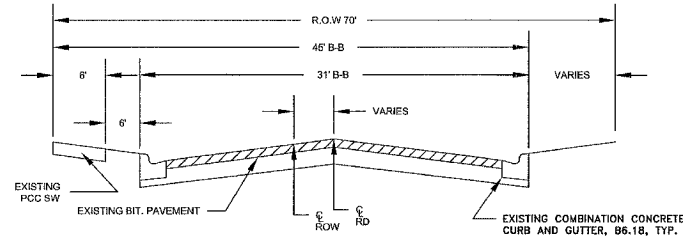


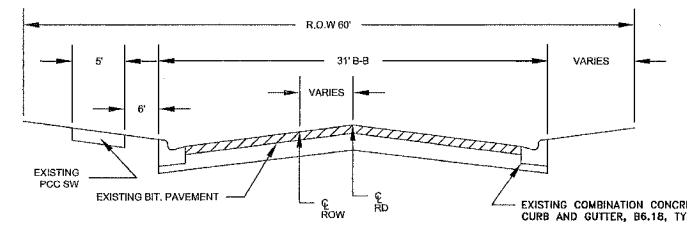
F.A.U. RTE. NO.	SECTION	COUNTY	TOTAL SHEETS	THIS SHEET
6085	03-00069-00-FP	LASALLE	25	3
ILLINOIS		PROJECT M-5036(91)		
CONTRACT NO. 87276				



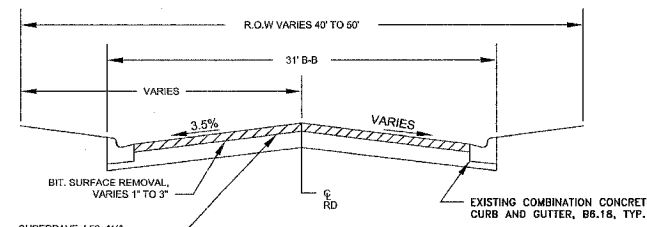
EXISTING TYPICAL SECTION
O'CONOR AVENUE
STA. 0+00 TO STA. 3+59



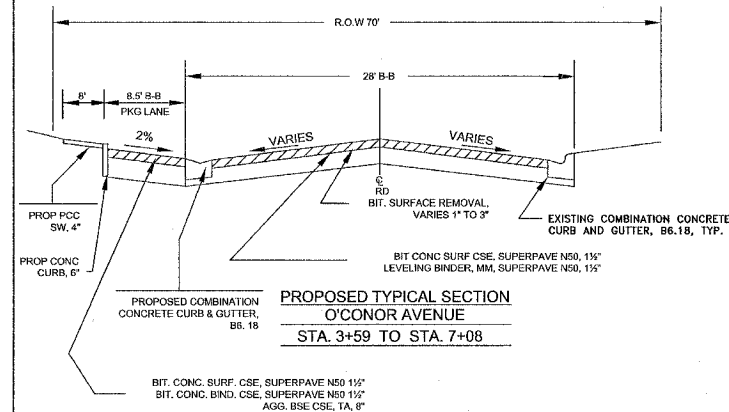
EXISTING TYPICAL SECTION
O'CONOR AVENUE
STA. 3+59 TO STA. 7+08



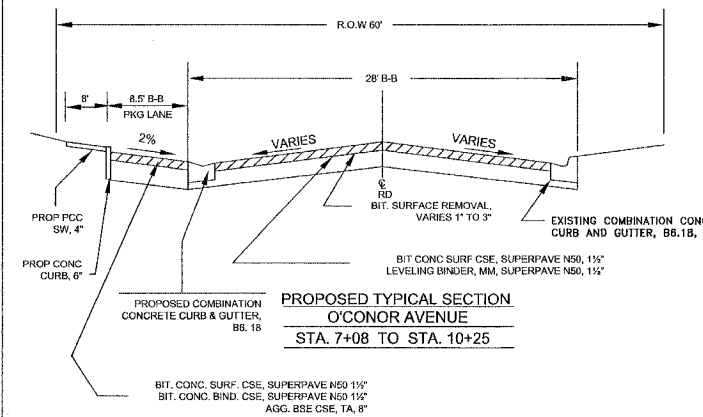
EXISTING TYPICAL SECTION
O'CONOR AVENUE
STA. 7+08 TO STA. 10+25



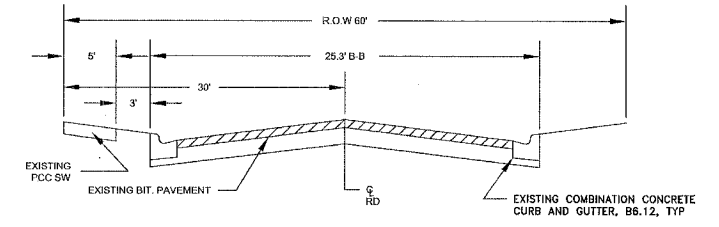
PROPOSED TYPICAL SECTION
O'CONOR AVENUE
STA. 0+00 TO STA. 3+59



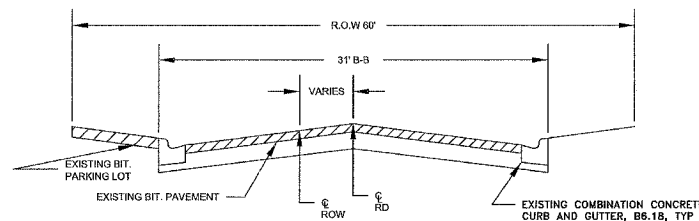
PROPOSED TYPICAL SECTION
O'CONOR AVENUE
STA. 3+59 TO STA. 7+08



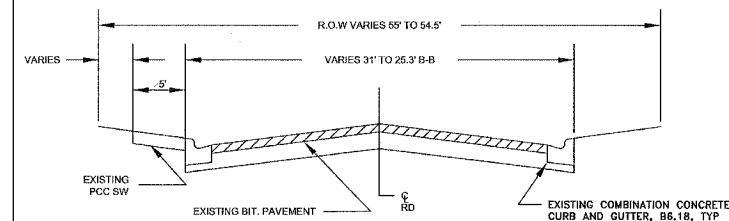
PROPOSED TYPICAL SECTION
O'CONOR AVENUE
STA. 7+08 TO STA. 10+25



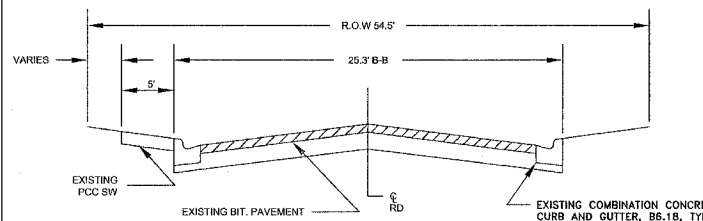
EXISTING TYPICAL SECTION
O'CONOR AVENUE
STA. 18+50 TO STA. 26+50



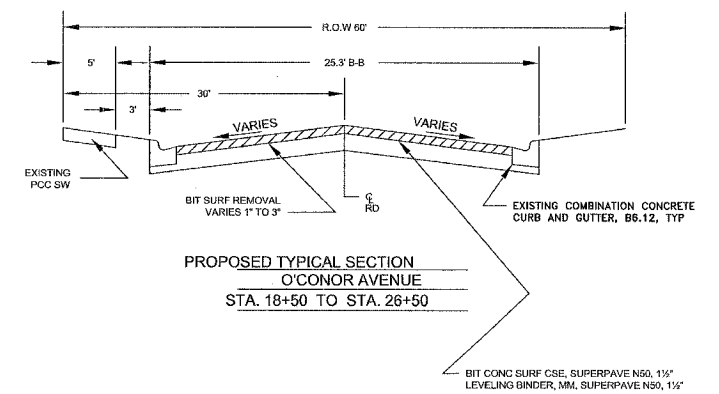
EXISTING TYPICAL SECTION
O'CONOR AVENUE
STA. 10+25 TO STA. 12+30



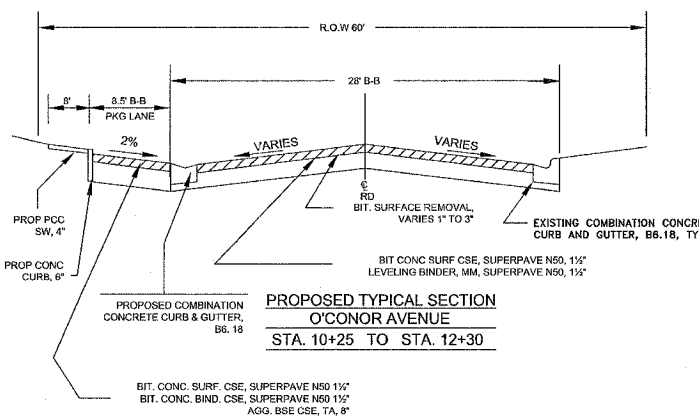
EXISTING TYPICAL SECTION
O'CONOR AVENUE
STA. 12+30 TO STA. 15+76



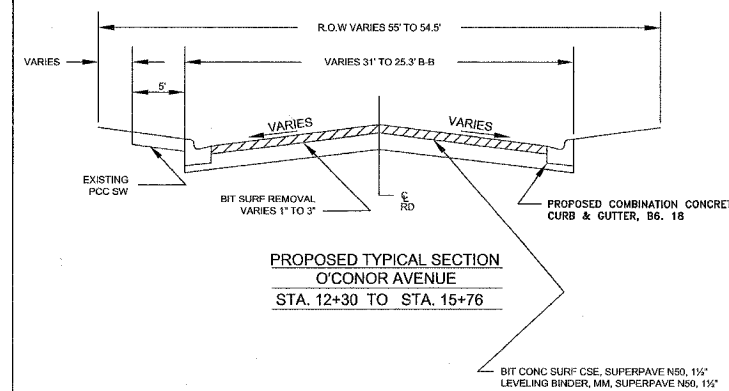
EXISTING TYPICAL SECTION
O'CONOR AVENUE
STA. 15+76 TO STA. 18+50



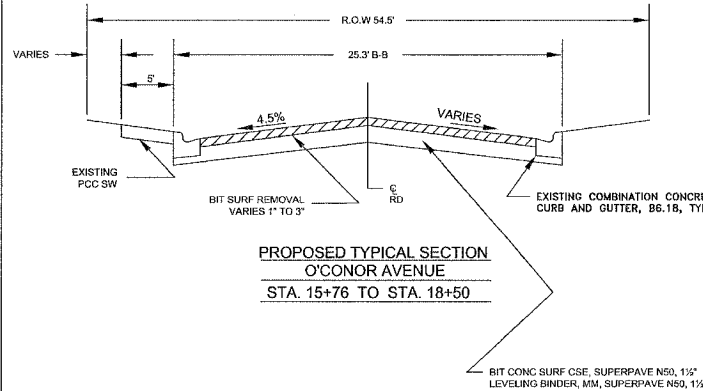
PROPOSED TYPICAL SECTION
O'CONOR AVENUE
STA. 18+50 TO STA. 26+50



PROPOSED TYPICAL SECTION
O'CONOR AVENUE
STA. 10+25 TO STA. 12+30



PROPOSED TYPICAL SECTION
O'CONOR AVENUE
STA. 12+30 TO STA. 15+76



PROPOSED TYPICAL SECTION
O'CONOR AVENUE
STA. 15+76 TO STA. 18+50

NO PARKING SIGNS SHALL BE PLACED ALONG O'CONOR IN THE FOLLOWING BLOCKS - THE SPECIFIC LOCATIONS SHALL BE DETERMINED BY THE ENGINEER

CREVE COEUR TO MALCOLM - SOUTH SIDE
MALCOLM TO ST. VINCENT - NORTH AND SOUTH SIDES

DRAWN BY:
PAB
DATE:
2/2006
SCALE:
NTS

CITY OF LASALLE
O'CONOR AVE RECONSTRUCTION
TYPICAL SECTIONS