

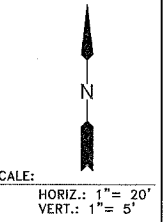
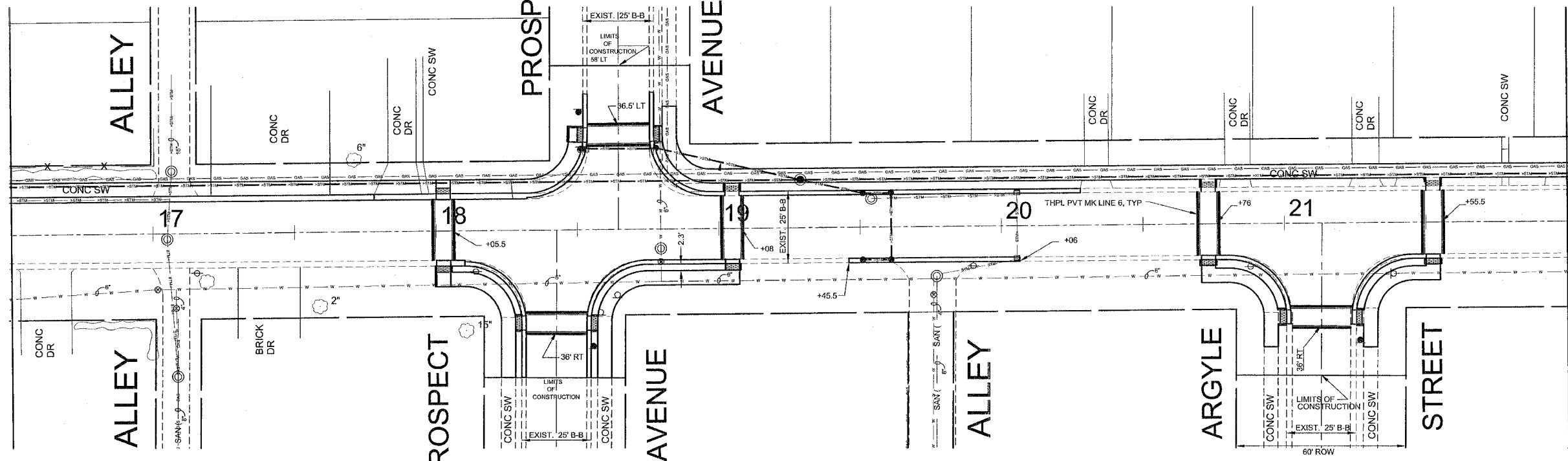
F.A.U. RTE. 6085	SECTION 03-00069-00-FP	COUNTY LASALLE	TOTAL SHEETS 25	THIS SHEET 13
ILLINOIS PROJECT		M-5036(91)		

CONTRACT NO. 87276

MATCHLINE STA. 16+50

MATCHLINE STA. 22+00

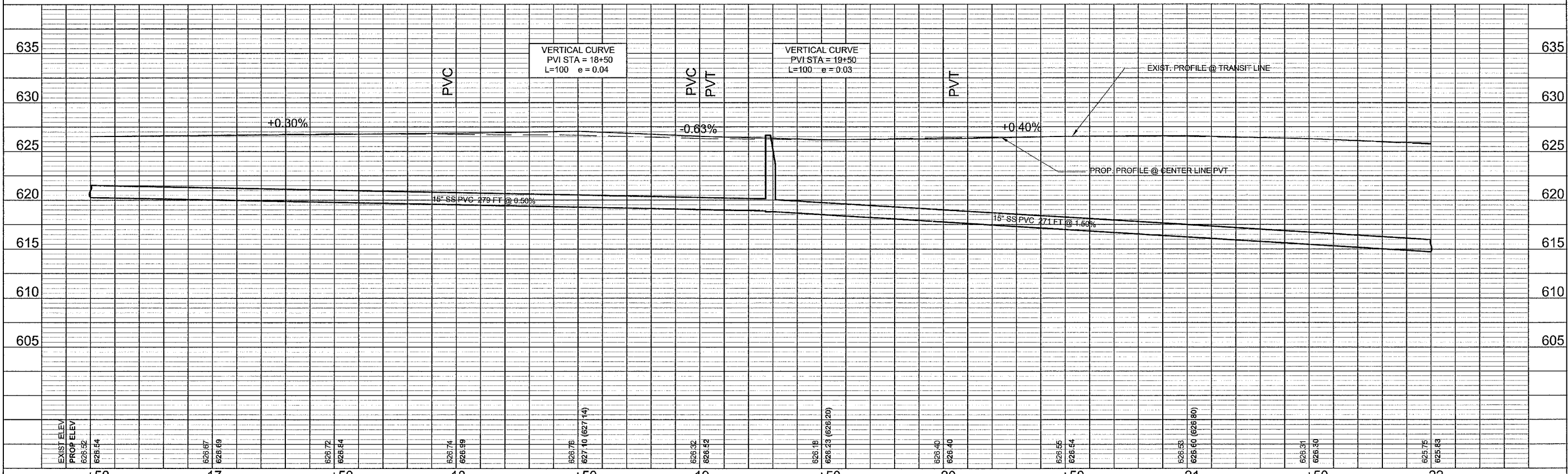
# O'CONOR AVENUE



**HORIZONTAL CONTROL**

ALL STATIONS ARE STAKED IN THE FIELD ALONG THE EXISTING TRANSIT LINE WITH PK NAILS WHERE POSSIBLE

BENCH MARK:  
SMALL BOLT IN CENTER TOP OF FH AT ALLEY WEST OF ILLINOIS  
ELEV. = 628.58  
(STA. 22+41 25' RT)



DRAWN BY: PAB CHECKED BY: DEB	CAD: OCONORPG13 DATE: 2/2006	<table border="1"> <tr> <th colspan="2">REVISIONS</th> </tr> <tr> <th>DATE</th> <th>BY</th> </tr> <tr> <td> </td> <td> </td> </tr> </table>	REVISIONS		DATE	BY			CITY OF LASALLE	CITY OF LA SALLE O'CONOR AVENUE RECONSTRUCTION 03-00069-00-FP	PAVEMENT MARKING PLAN O'CONOR AVENUE STA. 16+50 TO STA. 22+00	SCALE: AS NOTED FILE NO.:	SHEET 13 OF 25
REVISIONS													
DATE	BY												