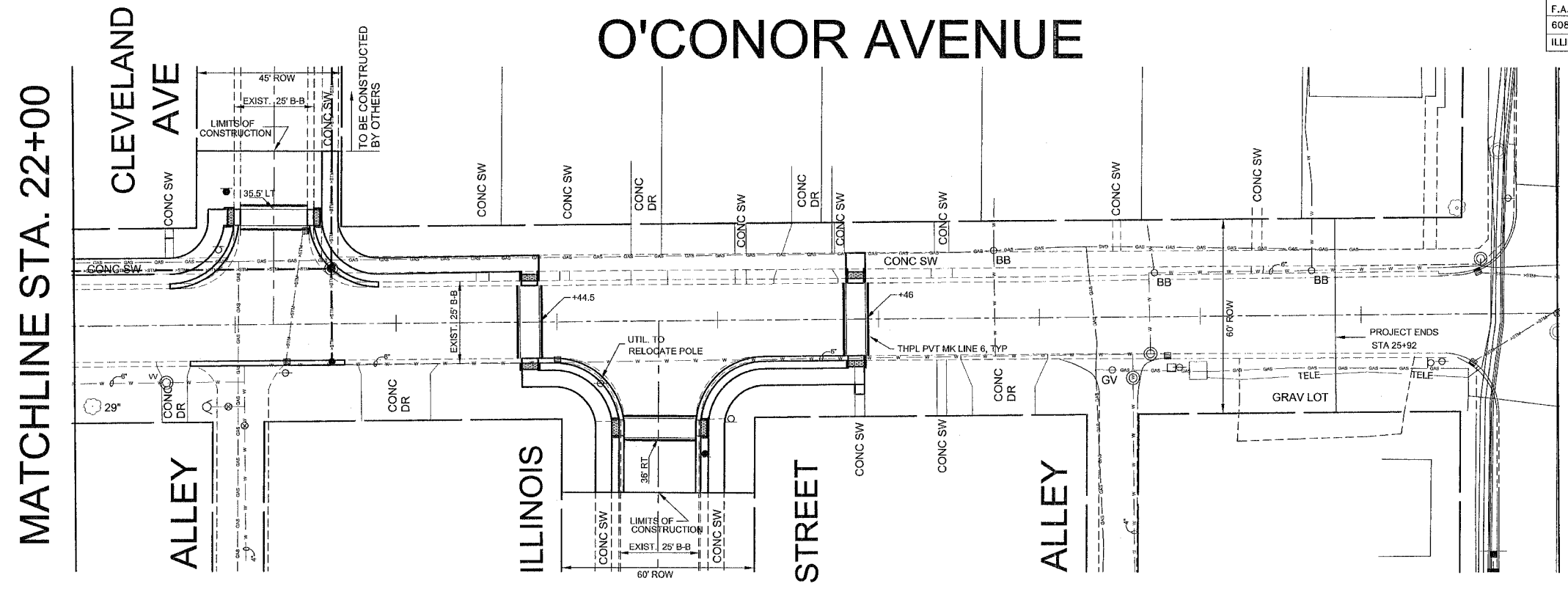
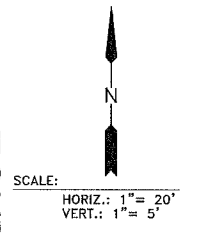


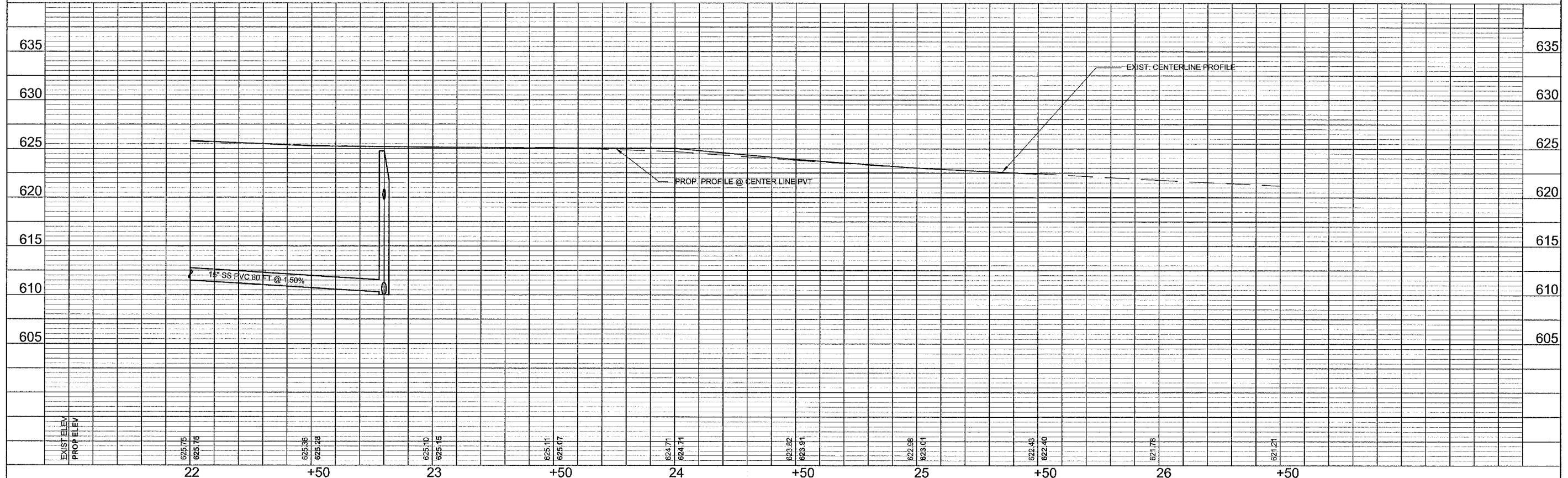
F.A.U. RTE.	SECTION	COUNTY	TOTAL SHEETS	THIS SHEET
6085	03-00069-00-FP	LASALLE	25	14
ILLINOIS	PROJECT	M-5036(91)		

CONTRACT NO. 87276



HORIZONTAL CONTROL
 ALL STATIONS ARE STAKED IN THE FIELD ALONG THE EXISTING TRANSIT LINE WITH PK NAILS WHERE POSSIBLE

BENCH MARK:
 SW BOLT @ ABANDONED LIGHT BASE
 NE COR O'CONOR AND ST. VINCENT AVE
 ELEV. = 621.89



DRAWN BY: PAB	CAD: OCONORPG44	REVISIONS	CITY OF LASALLE	CITY OF LA SALLE O'CONOR AVENUE RECONSTRUCTION 03-00069-00-FP	PAVEMENT MARKING PLAN O'CONOR AVENUE STA. 22+00 TO STA. 26+50	SCALE: AS NOTED	SHEET 14
CHECKED BY: DEB	DATE: 2/2006	DATE BY				FILE NO.:	OF 25