

ROUTE NO. T.R. 50	SECTION 98-02120 -00-BR	COUNTY DOUGLAS	TOTAL SHEETS 26	SHEET NO. 1
-------------------------	-------------------------------	-------------------	--------------------	----------------

CONTRACT NO. 91314

# STATE OF ILLINOIS DEPARTMENT OF TRANSPORTATION DIVISION OF HIGHWAYS PLANS FOR PROPOSED BRIDGE REPLACEMENT AND REHABILITATION PROGRAM

### INDEX OF SHEETS

1. COVER SHEET
2. SUMMARY OF QUANTITIES AND GENERAL NOTES
3. TYPICAL CROSS SECTIONS
4. EROSION CONTROL PLAN
- 5.-6. PLAN AND PROFILE
- 7.-18. STATION CROSS SECTIONS
- 19.-25. BRIDGE PLANS
26. BORINGS

SEE PROPOSAL BOOKLET FOR STANDARDS:

- 000001-04 STANDARD SYMBOLS, ABBREVIATIONS AND PATTERNS
- 280001-02 TEMPORARY EROSION CONTROL SYSTEMS
- 515001-02 NAME PLATE FOR BRIDGES
- 630001-06 STEEL PLATE BEAM GUARDRAIL
- 630301-03 SHOULDER WIDENING FOR TYPE 1 (SPECIAL) GUARDRAIL TERMINALS
- 631026-02 TRAFFIC BARRIER TERMINAL, TYPE 5 AND 5A
- 635006-02 REFLECTOR AND TERMINAL MARKER PLACEMENT
- 702001-06 TRAFFIC CONTROL DEVICES
- BLR 21-6 TYPICAL APPLICATION OF TRAFFIC CONTROL DEVICES FOR CONSTRUCTION ON RURAL LOCAL HIGHWAYS

### UTILITIES

ILLINOIS CONSOLIDATED TELEPHONE COMPANY  
121 SOUTH 17th STREET  
MATTOON, ILLINOIS 61938

EASTERN ILLINOIS ELECTRIC CO-OP  
330 WEST OTTAWA STREET  
P.O. BOX 96  
PAXTON, ILLINOIS 60957

WEST PRAIRIE WATER COMPANY  
118 WEST MAIN STREET  
ARCOLA, ILLINOIS 61910

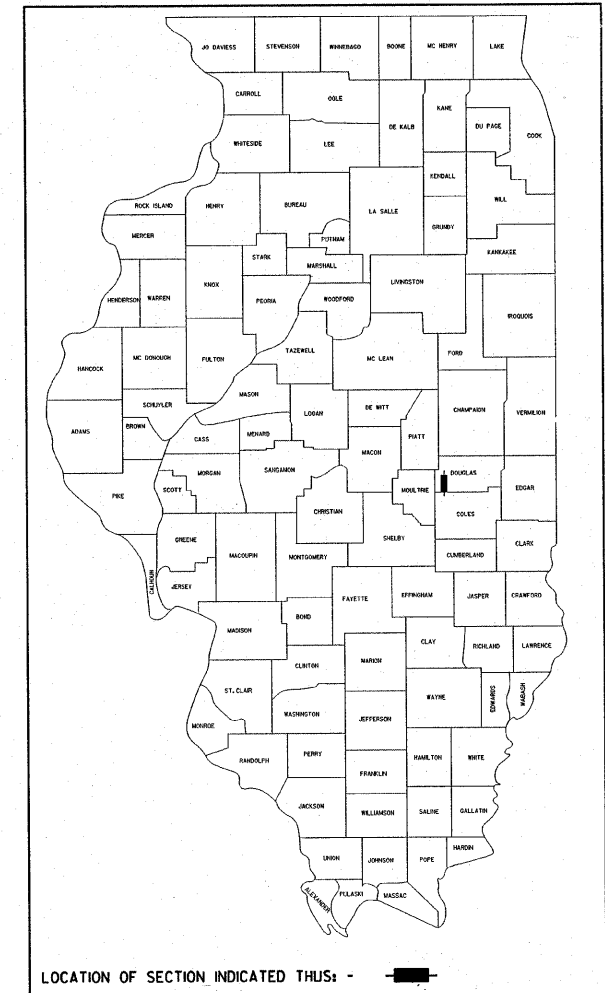
DESIGN FUNCTIONAL CLASSIFICATION:  
LOCAL ROAD 0-250 ADT  
DESIGN TRAFFIC: 125 ADT  
DESIGN SPEED: 30 M.P.H.

CONTRACT NO. 91314

SCALES

PLAN	0' = 50'
PROFILE HORIZ.	0' = 50'
PROFILE VERT.	0' = 5'
CROSS SECTIONS	0' = 5'

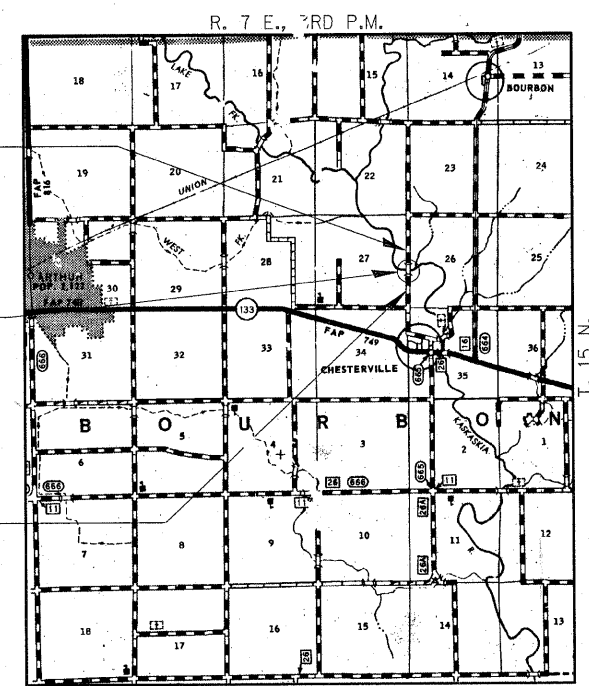
## SECTION 98-02120-00-BR BOURBON ROAD DISTRICT DOUGLAS COUNTY T.R. 50 PROJECT BR-OS-041(86) C-95-314-04



IMPROVEMENT ENDS  
STA. 27+00


STA. 15+05 - SPECIAL BRIDGE DESIGN  
PRECAST PRESTRESSED CONCRETE DECK BEAM  
BRIDGE. FOUR SPANS @ 79'-0", 30'-0" RDWY.  
SKEW = 10°  
PROPOSED STRUCTURE No. 021-4544

IMPROVEMENT BEGINS  
STA. 6+50



### LAYOUT

APPROXIMATE SCALE: 0 = 1 MILE  
NET LENGTH OF SECTION = 2,050 FEET = 0.388 MILES



APPROVED 01/30/2006 2006  
ROAD DISTRICT COMMISSIONER

APPROVED JSC 2006  
COUNTY ENGINEER


PASSED 2/15 2006  
District Five Engineer of  
LOCAL ROADS & STREETS

Feb 15 2006  
Deputy Director of Highways  
REGION THREE ENGINEER  
STATE OF ILLINOIS  
DEPARTMENT OF TRANSPORTATION

DATE: 1/19/06

BY: Michael M. Berry

LICENSE EXPIRES: NOVEMBER 30, 2007



**HLR**

Rice, Berry and Associates  
A Division of Hampton,  
Lenzini and Renwick, Inc.  
Civil & Structural Engineers  
3085 Stevenson Drive  
Suite 201  
Springfield, Illinois 62703  
217-546-3400

P.O. Box 1036  
DuQuoin, Illinois 62832  
618-790-4637

Account Number  
12-30-0008-1 62832