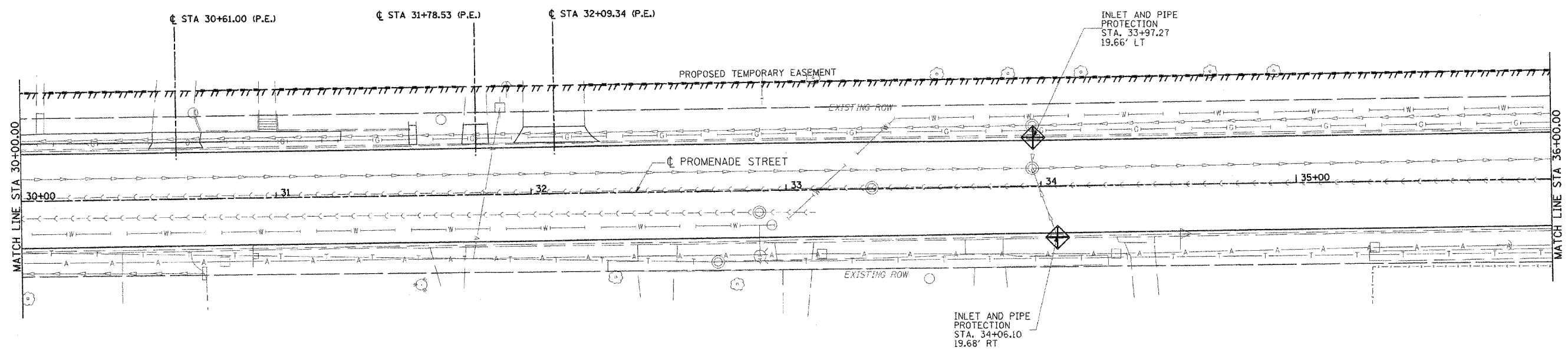
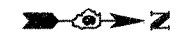
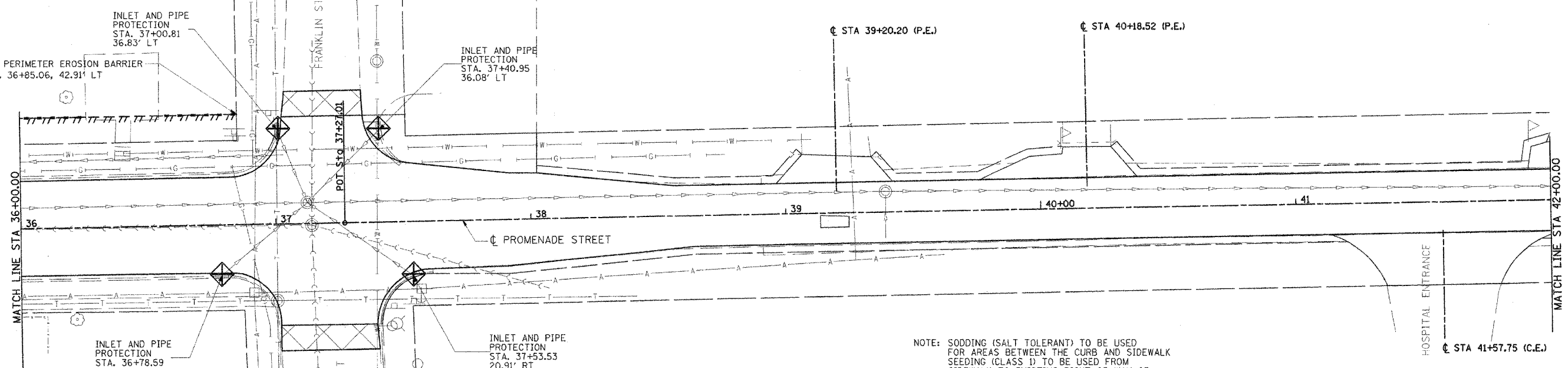
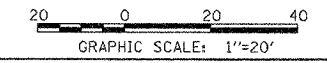



F.A.S. RTE.	SECTION	COUNTY	TOTAL SHEETS	SHEET NO.
567	04-00027-01-PV	MASON	79	65
STA.		TO STA.		
FED. ROAD DIST. NO.		ILLINOIS FED. AID PROJECT		



NOTE: SODDING (SALT TOLERANT) TO BE USED FOR AREAS BETWEEN THE CURB AND SIDEWALK SEEDING (CLASS 1) TO BE USED FROM SIDEWALK TO EXISTING RIGHT OF WAY OR TEMPORARY EASEMENT LIMITS



NOTE: SODDING (SALT TOLERANT) TO BE USED FOR AREAS BETWEEN THE CURB AND SIDEWALK SEEDING (CLASS 1) TO BE USED FROM SIDEWALK TO EXISTING RIGHT OF WAY OR TEMPORARY EASEMENT LIMITS



REVISIONS	
NAME	DATE

ILLINOIS DEPARTMENT OF TRANSPORTATION

PROMENADE STREET (C.H. 20)
SEDIMENT AND EROSION
CONTROL PLANS

SCALE: VERT. _____
HORIZ. _____
DATE 11/14/05

DRAWN BY RDJ
CHECKED BY RXC

9:35:53 PM
 02/01/2006 8:31:35 PM
 #FILE#
 LAYOUT KET B/04/05
 DRAWN RDJ 11/14/05
 REVIEWED RXC 11/18/05